

---

# Ministry of Education

2005/06

## SUMMARY OF KEY INFORMATION



---

The Ministry makes small and continuous improvements to the quality of its data.  
Sometimes these changes result in small differences from previously published reports.  
The data in this report are the most accurate data available at time of publication.

Ministry Reports are available at <http://www.bced.gov.bc.ca/reporting/>

---

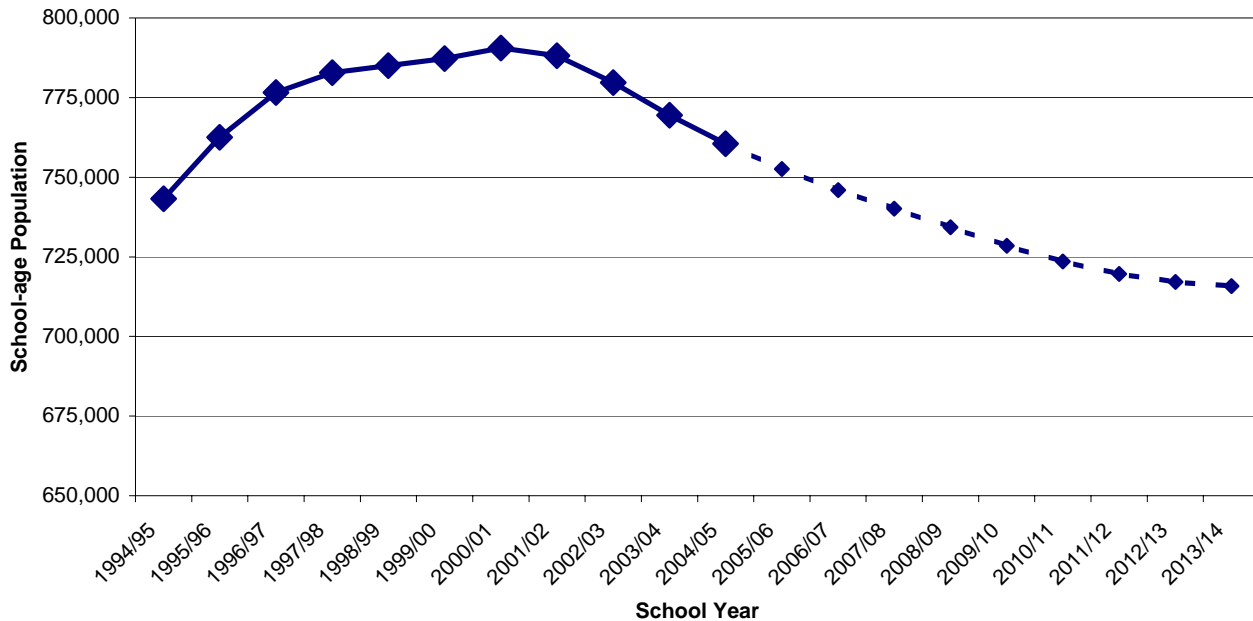
## 2005/06 SUMMARY OF KEY INFORMATION

Page

|                        |  |     |
|------------------------|--|-----|
| <b>CONTEXT</b>         | School-age Population, 1994/95 - 2013/14 .....   | 1   |
|                        | Number of Students, 1996/97 - 2005/06 (Public and Independent) .....   | 3   |
|                        | Students by Grade, 1996/97 and 2005/06 (Public Only) .....   | 7   |
|                        | Students by Grade, 1996/97 and 2005/06 (Independent Only) .....  | 9   |
|                        | Aboriginal Students, 1996/97 - 2005/06 (Public and Independent) .....  | 10  |
|                        | Students whose Primary Language Spoken at Home is not English, 1996/97 - 2005/06 (Public and Independent)... | 12  |
|                        | Special Education Students, 2000/01 - 2005/06 (Public Only) .....  | 14  |
| <b>FACILITIES</b>      | Number of Schools, 1996/97 - 2005/06 (Public and Independent) .....  | 16  |
|                        | Operating Capacity and Enrolment, 2005/06 (Public Only) .....  | 20  |
|                        | Announced Number of New Spaces, 1998/99 - 2007/08 (Public Only) .....  | 22  |
|                        | Number of Portable Classrooms, 1998/99 - 2005/06 (Public Only) .....   | 23  |
|                        | School Building Conditions, 2002/03 (Public Only) .....  | 24  |
| <b>FINANCE</b>         | Operating Grants, 1982/83 - 2005/06 (Public Only) .....  | 25  |
|                        | Operating Grants per Funded FTE Enrolment, 1982/83 - 2004/05 (Public Only) .....                             | 27  |
|                        | Capital Budgets, 1996/97 - 2005/06 (Public Only) .....   | 29  |
| <b>STAFFING</b>        | Number of Teachers and Administrators, 1996/97 - 2005/06 (Public Only) .....                                 | 30  |
|                        | FTE Enrolment/Educator Ratio, 1996/97 - 2005/06 (Public Only) .....  | 32  |
|                        | Number of Teachers, 2003/04 - 2005/06 (Public Only).....   | 34  |
|                        | Number of Administrators, 2003/04 - 2005/06 (Public Only).....   | 35  |
|                        | Elementary Divisions/Students Ratio, 1996/97 - 2004/05 (Public Only) .....                                   | 36  |
|                        | Average Class Size by School District, 2005/06 (Public Only) .....   | 38  |
|                        | Average Teacher/Administrator Gross Salary, 1996/97 - 2005/06 (Public Only) .....                            | 40  |
|                        | Average Teacher/Administrator Age, 1996/97 and 2005/06 (Public Only) .....                                   | 42  |
| <b>PROGRAMS/CHOICE</b> | English as a Second Language (ESL) Students, 1996/97 - 2005/06 (Public and Independent) .....                | 44  |
|                        | French Immersion Students, 1996/97 - 2005/06 (Public and Independent) .....                                  | 46  |
|                        | Independent School Students, 1996/97 - 2005/06 .....   | 48  |
|                        | Adult Students, 1996/97 - 2005/06 (Public and Independent) .....   | 49  |
|                        | Career Preparation Program Students, 1996/97 - 2005/06 (Public Only) .....                                   | 51  |
|                        | Registered Homeschooled Children, 1996/97 - 2005/06 (Public and Independent) .....                           | 53  |
|                        | Distributed Learning Students, 1996/97 - 2005/06 (Public Only) .....   | 55  |
|                        | Alternate Program Students, 1996/97 - 2005/06 (Public Only) .....  | 57  |
|                        | Continuing Education Program Students, 1996/97 - 2005/06 (Public Only) .....                                 | 59  |
|                        | Long Term Provincial Resource Program (PRP) Students, 1996/97 - 2005/06 (Public Only) .....                  | 61  |
|                        | Youth Custody Students, 1996/97 - 2005/06 (Public Only) .....  | 63  |
| <b>RESULTS</b>         | Six-Year Completion Rate - All Students, 2000/01 - 2004/05 (Public and Independent) .....                    | 65  |
|                        | Six-Year Completion Rate - Aboriginal Students, 2000/01 - 2004/05 (Public and Independent) .....             | 67  |
|                        | Six-Year Completion Rate - ESL Students, 2000/01 - 2004/05 (Public and Independent) .....                    | 69  |
|                        | Six-Year Completion Rate - French Immersion Students, 2000/01 - 2004/05 (Public and Independent) .....       | 71  |
|                        | Six-Year Completion Rate - Special Education Students, 2000/01 - 2004/05 (Public Only) .....                 | 73  |
|                        | FSA - Meeting or Exceeding Expectations Grade 4, 2000/01 - 2004/05 (Public and Independent) .....            | 75  |
|                        | FSA - Meeting or Exceeding Expectations Grade 7, 2000/01 - 2004/05 (Public and Independent) .....            | 79  |
|                        | FSA - Participation Grade 4, 2000/01 - 2004/05 (Public and Independent) .....                                | 83  |
|                        | FSA - Participation Grade 7, 2000/01 - 2004/05 (Public and Independent) .....                                | 87  |
|                        | Grade 10 - Student Exam Results, 2004/05 (Public and Independent) .....                                      | 91  |
|                        | Grade 12 - Student Exam Results, 2000/01 - 2004/05 (Public and Independent) .....                            | 93  |
|                        | Grade 12 - Provincial Exams Participation Rate, 2004/05 (Public and Independent) .....                       | 95  |
|                        | Provincial Scholarships, 2000/01 - 2004/05 (Public and Independent) .....                                    | 97  |
|                        | Satisfaction - Learning, 2002/03 - 2004/05 (Public Only) .....   | 99  |
|                        | Satisfaction - School Safety, 2002/03 - 2004/05 (Public Only) .....  | 101 |
|                        | Satisfaction - Physical Activity, 2002/03 - 2004/05 (Public Only) .....                                      | 103 |
|                        | Satisfaction - Participation, 2002/03 - 2004/05 (Public Only) .....  | 105 |
|                        | International Comparison - PISA Mathematics, 2003 .....  | 107 |
|                        | International Comparison - PISA Mathematics, 2003 .....  | 108 |
|                        | International Comparison - PISA Science, 2003 .....  | 109 |
|                        | International Comparison - PISA Reading, 2003 .....  | 110 |

### GLOSSARY

## School-age Population, 1994/95 - 2013/14



| School Year | # of School-age Population | % Change from Previous Year | School Year | # of School-age Population | % Change from Previous Year |
|-------------|----------------------------|-----------------------------|-------------|----------------------------|-----------------------------|
| 1994/95     | 743,250                    |                             | 2004/05     | 760,509                    | -1.2                        |
| 1995/96     | 762,495                    | 2.6                         | 2005/06     | 752,555                    | -1.0                        |
| 1996/97     | 776,622                    | 1.9                         | 2006/07     | 745,996                    | -0.9                        |
| 1997/98     | 782,779                    | 0.8                         | 2007/08     | 740,071                    | -0.8                        |
| 1998/99     | 785,055                    | 0.3                         | 2008/09     | 734,267                    | -0.8                        |
| 1999/00     | 787,245                    | 0.3                         | 2009/10     | 728,435                    | -0.8                        |
| 2000/01     | 790,586                    | 0.4                         | 2010/11     | 723,564                    | -0.7                        |
| 2001/02     | 788,187                    | -0.3                        | 2011/12     | 719,618                    | -0.5                        |
| 2002/03     | 779,682                    | -1.1                        | 2012/13     | 717,086                    | -0.4                        |
| 2003/04     | 769,447                    | -1.3                        | 2013/14     | 715,795                    | -0.2                        |

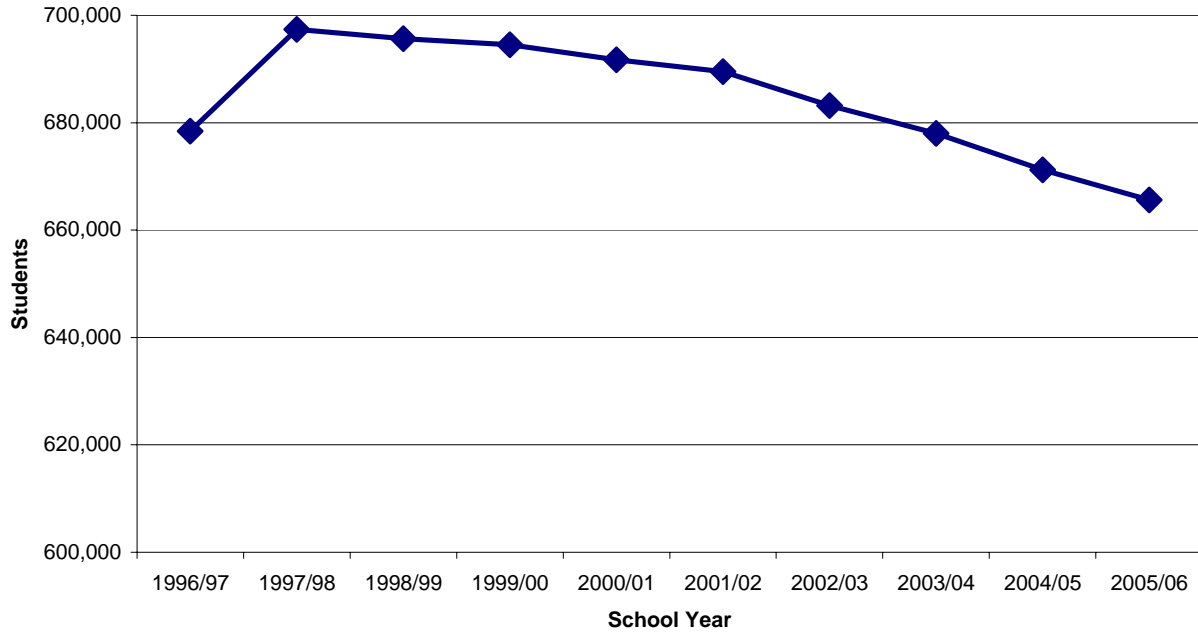
**Notes:**

- (1) All figures are as of July 1st. Projected data from P.E.O.P.L.E Projection 29, BC STATS.
- (2) School-age population includes age groups 5 through 19 inclusive.
- (3) Data provided by Ministry of Education Funding Department.

### School-age Population by School District

| School District                 | 2003/04                    | 2004/05                    |                             | 2005/06                    |                             |
|---------------------------------|----------------------------|----------------------------|-----------------------------|----------------------------|-----------------------------|
|                                 | # of School-age Population | # of School-age Population | % Change from Previous Year | # of School-age Population | % Change from Previous Year |
| 005 Southeast Kootenay          | 8,568                      | 8,291                      | -3.2                        | 8,011                      | -3.4                        |
| 006 Rocky Mountain              | 4,862                      | 4,748                      | -2.3                        | 4,653                      | -2.0                        |
| 008 Kootenay Lake               | 7,696                      | 7,471                      | -2.9                        | 7,223                      | -3.3                        |
| 010 Arrow Lakes                 | 942                        | 928                        | -1.5                        | 916                        | -1.3                        |
| 019 Revelstoke                  | 1,785                      | 1,728                      | -3.2                        | 1,715                      | -0.8                        |
| 020 Kootenay-Columbia           | 6,472                      | 6,267                      | -3.2                        | 6,061                      | -3.3                        |
| 022 Vernon                      | 11,328                     | 11,060                     | -2.4                        | 10,810                     | -2.3                        |
| 023 Central Okanagan            | 29,582                     | 29,337                     | -0.8                        | 29,083                     | -0.9                        |
| 027 Cariboo-Chilcotin           | 9,215                      | 9,081                      | -1.5                        | 8,878                      | -2.2                        |
| 028 Quesnel                     | 5,699                      | 5,548                      | -2.6                        | 5,374                      | -3.1                        |
| 033 Chilliwack                  | 16,142                     | 15,968                     | -1.1                        | 15,800                     | -1.1                        |
| 034 Abbotsford                  | 28,315                     | 28,446                     | 0.5                         | 28,542                     | 0.3                         |
| 035 Langley                     | 24,192                     | 23,747                     | -1.8                        | 23,496                     | -1.1                        |
| 036 Surrey                      | 84,779                     | 85,543                     | 0.9                         | 86,178                     | 0.7                         |
| 037 Delta                       | 21,295                     | 20,746                     | -2.6                        | 20,246                     | -2.4                        |
| 038 Richmond                    | 28,624                     | 28,042                     | -2.0                        | 27,595                     | -1.6                        |
| 039 Vancouver                   | 78,486                     | 78,330                     | -0.2                        | 78,574                     | 0.3                         |
| 040 New Westminster             | 7,980                      | 8,080                      | 1.3                         | 8,253                      | 2.1                         |
| 041 Burnaby                     | 32,835                     | 32,737                     | -0.3                        | 32,777                     | 0.1                         |
| 042 Maple Ridge-Pitt Meadows    | 19,144                     | 19,012                     | -0.7                        | 18,898                     | -0.6                        |
| 043 Coquitlam                   | 41,966                     | 41,631                     | -0.8                        | 41,338                     | -0.7                        |
| 044 North Vancouver             | 23,959                     | 23,699                     | -1.1                        | 23,376                     | -1.4                        |
| 045 West Vancouver              | 7,730                      | 7,564                      | -2.1                        | 7,410                      | -2.0                        |
| 046 Sunshine Coast              | 5,196                      | 5,103                      | -1.8                        | 4,972                      | -2.6                        |
| 047 Powell River                | 3,852                      | 3,693                      | -4.1                        | 3,566                      | -3.4                        |
| 048 Howe Sound                  | 5,645                      | 5,758                      | 2.0                         | 5,902                      | 2.5                         |
| 049 Central Coast               | 975                        | 961                        | -1.4                        | 927                        | -3.5                        |
| 050 Haida Gwaii/Queen Charlotte | 962                        | 925                        | -3.8                        | 943                        | 1.9                         |
| 051 Boundary                    | 2,201                      | 2,098                      | -4.7                        | 1,992                      | -5.1                        |
| 052 Prince Rupert               | 3,921                      | 3,867                      | -1.4                        | 3,832                      | -0.9                        |
| 053 Okanagan Similkameen        | 3,451                      | 3,378                      | -2.1                        | 3,301                      | -2.3                        |
| 054 Bulkley Valley              | 4,246                      | 4,242                      | -0.1                        | 4,164                      | -1.8                        |
| 057 Prince George               | 22,520                     | 21,934                     | -2.6                        | 21,434                     | -2.3                        |
| 058 Nicola-Similkameen          | 3,436                      | 3,333                      | -3.0                        | 3,217                      | -3.5                        |
| 059 Peace River South           | 6,849                      | 6,790                      | -0.9                        | 6,655                      | -2.0                        |
| 060 Peace River North           | 7,538                      | 7,479                      | -0.8                        | 7,501                      | 0.3                         |
| 061 Greater Victoria            | 31,019                     | 30,626                     | -1.3                        | 30,024                     | -2.0                        |
| 062 Sooke                       | 11,628                     | 11,448                     | -1.5                        | 11,340                     | -0.9                        |
| 063 Saanich                     | 9,918                      | 9,544                      | -3.8                        | 9,315                      | -2.4                        |
| 064 Gulf Islands                | 2,117                      | 2,067                      | -2.4                        | 2,028                      | -1.9                        |
| 067 Okanagan Skaha              | 8,978                      | 8,769                      | -2.3                        | 8,574                      | -2.2                        |
| 068 Nanaimo-Ladysmith           | 20,102                     | 19,661                     | -2.2                        | 19,250                     | -2.1                        |
| 069 Qualicum                    | 6,484                      | 6,373                      | -1.7                        | 6,316                      | -0.9                        |
| 070 Alberni                     | 6,311                      | 6,159                      | -2.4                        | 5,983                      | -2.9                        |
| 071 Comox Valley                | 11,676                     | 11,351                     | -2.8                        | 11,056                     | -2.6                        |
| 072 Campbell River              | 8,285                      | 8,071                      | -2.6                        | 7,844                      | -2.8                        |
| 073 Kamloops/Thompson           | 20,294                     | 19,670                     | -3.1                        | 19,130                     | -2.7                        |
| 074 Gold Trail                  | 2,736                      | 2,673                      | -2.3                        | 2,619                      | -2.0                        |
| 075 Mission                     | 8,811                      | 8,724                      | -1.0                        | 8,578                      | -1.7                        |
| 078 Fraser-Cascade              | 3,348                      | 3,283                      | -1.9                        | 3,203                      | -2.4                        |
| 079 Cowichan Valley             | 13,006                     | 12,708                     | -2.3                        | 12,429                     | -2.2                        |
| 081 Fort Nelson                 | 1,534                      | 1,531                      | -0.2                        | 1,499                      | -2.1                        |
| 082 Coast Mountains             | 9,789                      | 9,739                      | -0.5                        | 9,538                      | -2.1                        |
| 083 North Okanagan-Shuswap      | 9,913                      | 9,560                      | -3.6                        | 9,303                      | -2.7                        |
| 084 Vancouver Island West       | 639                        | 630                        | -1.4                        | 652                        | 3.5                         |
| 085 Vancouver Island North      | 3,206                      | 3,162                      | -1.4                        | 3,100                      | -2.0                        |
| 087 Stikine                     | 464                        | 467                        | 0.6                         | 478                        | 2.4                         |
| 091 Nechako Lakes               | 6,306                      | 6,233                      | -1.2                        | 6,183                      | -0.8                        |
| 092 Nisga'a                     | 495                        | 495                        | 0.0                         | 500                        | 1.0                         |
| <b>Province</b>                 | <b>769,447</b>             | <b>760,509</b>             | <b>-1.2</b>                 | <b>752,555</b>             | <b>-1.0</b>                 |

**Number of Students, 1996/97 - 2005/06  
(Public and Independent)**

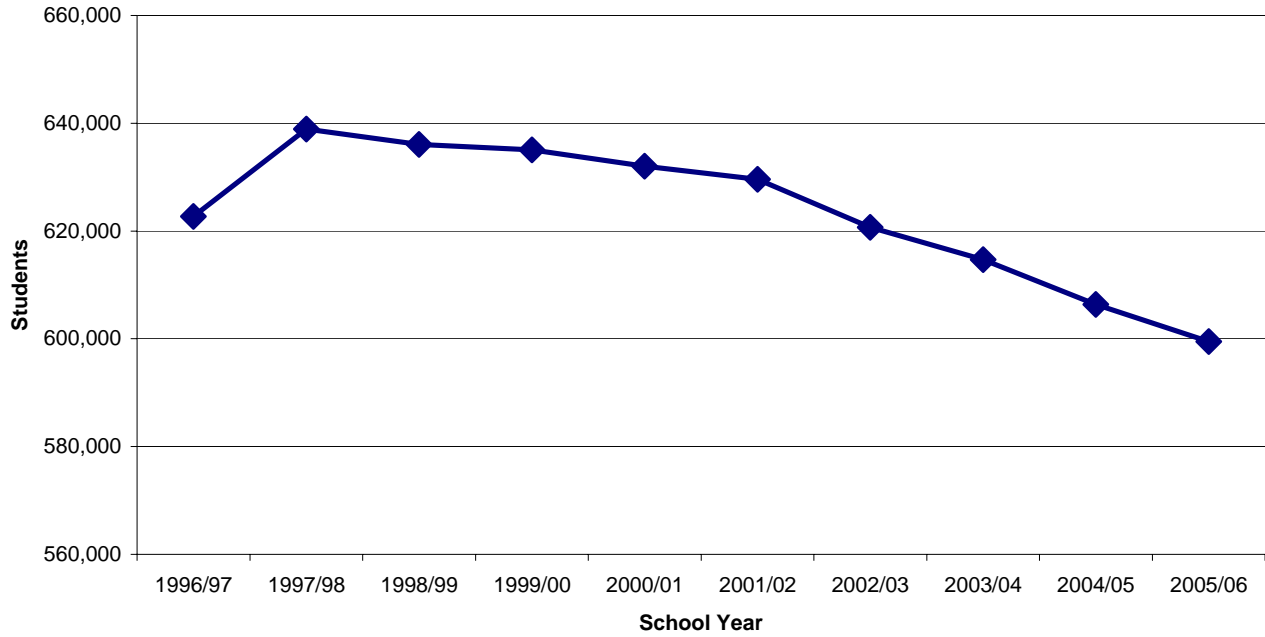


| School Year | # of Students | % Change from Previous Year |
|-------------|---------------|-----------------------------|
| 1996/97     | 678,447       |                             |
| 1997/98     | 697,383       | 2.8                         |
| 1998/99     | 695,644       | -0.2                        |
| 1999/00     | 694,524       | -0.2                        |
| 2000/01     | 691,742       | -0.4                        |
| 2001/02     | 689,537       | -0.3                        |
| 2002/03     | 683,219       | -0.9                        |
| 2003/04     | 677,980       | -0.8                        |
| 2004/05     | 671,224       | -1.0                        |
| 2005/06     | 665,641       | -0.8                        |

**Notes:**

- (1) Includes all enrolled school-age students (5-19 inclusive) and adult students (20 or older) working toward a Certificate of Graduation as of September 30.
- (2) Excludes all registered homeschooled children
- (3) Student populations are calculated by headcount.

## Number of Public School Students, 1996/97-2005/06

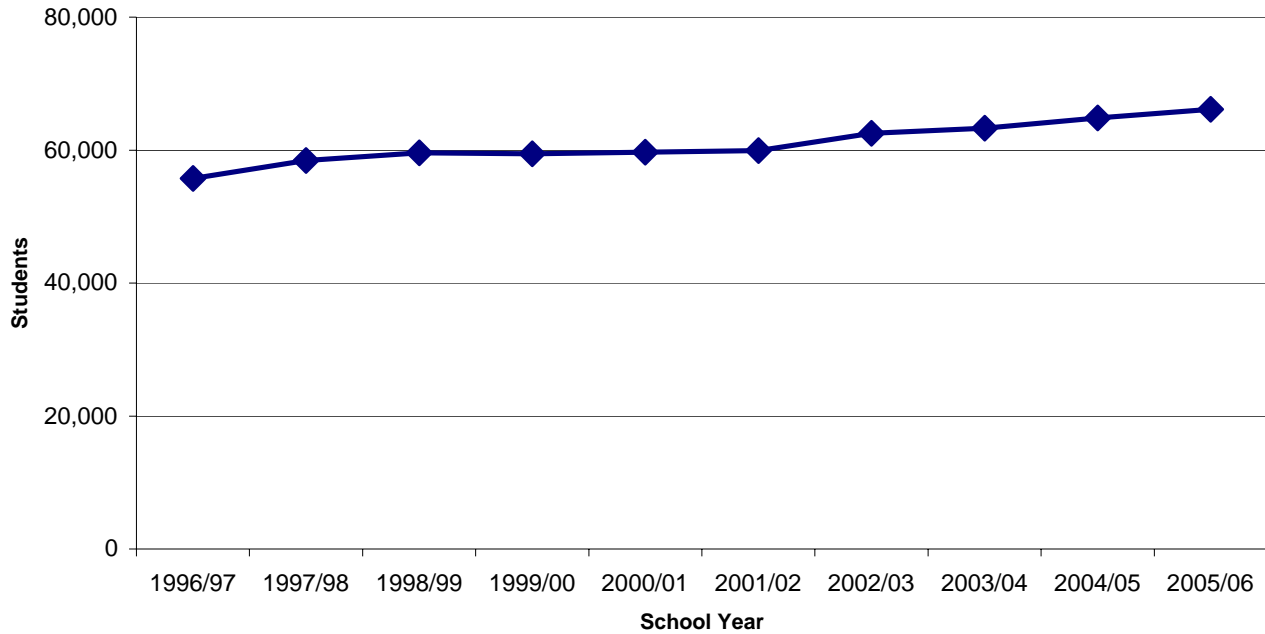


| School Year | # of Students | % Change from Previous Year |
|-------------|---------------|-----------------------------|
| 1996/97     | 622,697       |                             |
| 1997/98     | 638,934       | 2.6                         |
| 1998/99     | 636,070       | -0.4                        |
| 1999/00     | 635,089       | -0.2                        |
| 2000/01     | 632,044       | -0.5                        |
| 2001/02     | 629,616       | -0.4                        |
| 2002/03     | 620,668       | -1.4                        |
| 2003/04     | 614,665       | -1.0                        |
| 2004/05     | 606,391       | -1.3                        |
| 2005/06     | 599,505       | -1.1                        |

**Notes:**

- (1) Includes all enrolled school-age students (5-19 inclusive) and adult students (20 or older) working toward a Certificate of Graduation as of September 30.
- (2) Excludes all registered homeschooled children
- (3) Student populations are calculated by headcount.

## Number of Independent School Students, 1996/97 - 2005/06



| School Year    | # of Students | % Change from Previous Year |
|----------------|---------------|-----------------------------|
| <b>1996/97</b> | 55,750        |                             |
| <b>1997/98</b> | 58,449        | 4.8                         |
| <b>1998/99</b> | 59,574        | 1.9                         |
| <b>1999/00</b> | 59,435        | -0.2                        |
| <b>2000/01</b> | 59,698        | 0.4                         |
| <b>2001/02</b> | 59,921        | 0.4                         |
| <b>2002/03</b> | 62,551        | 4.4                         |
| <b>2003/04</b> | 63,315        | 1.2                         |
| <b>2004/05</b> | 64,833        | 2.4                         |
| <b>2005/06</b> | 66,136        | 2.0                         |

**Notes:**

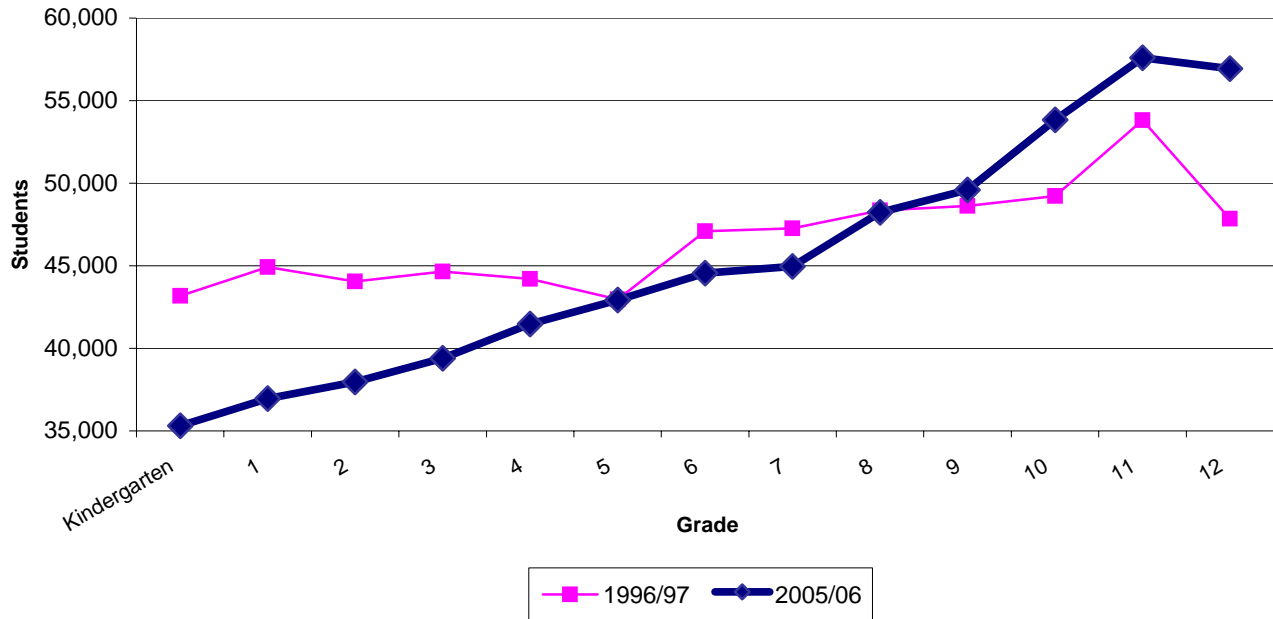
- (1) Includes all enrolled school-age students (5-19 inclusive) and adult students (20 or older) working toward a Certificate of Graduation as of September 30.
- (2) Excludes all registered homeschooled children
- (3) Student populations are calculated by headcount.



**Number of Students by School District**

| School District                  | 2003/04        | 2004/05        |                             | 2005/06        |                             |
|----------------------------------|----------------|----------------|-----------------------------|----------------|-----------------------------|
|                                  | # of Students  | # of Students  | % Change from Previous Year | # of Students  | % Change from Previous Year |
| 005 Southeast Kootenay           | 6,366          | 6,064          | -4.7                        | 6,015          | -0.8                        |
| 006 Rocky Mountain               | 3,856          | 3,752          | -2.7                        | 3,680          | -1.9                        |
| 008 Kootenay Lake                | 6,250          | 6,014          | -3.8                        | 5,721          | -4.9                        |
| 010 Arrow Lakes                  | 692            | 678            | -2.0                        | 668            | -1.5                        |
| 019 Revelstoke                   | 1,409          | 1,345          | -4.5                        | 1,263          | -6.1                        |
| 020 Kootenay-Columbia            | 4,952          | 4,776          | -3.6                        | 4,710          | -1.4                        |
| 022 Vernon                       | 9,691          | 9,622          | -0.7                        | 9,462          | -1.7                        |
| 023 Central Okanagan             | 22,399         | 22,236         | -0.7                        | 22,099         | -0.6                        |
| 027 Cariboo-Chilcotin            | 7,393          | 7,201          | -2.6                        | 6,960          | -3.3                        |
| 028 Quesnel                      | 4,834          | 4,370          | -9.6                        | 4,227          | -3.3                        |
| 033 Chilliwack                   | 13,370         | 13,307         | -0.5                        | 13,171         | -1.0                        |
| 034 Abbotsford                   | 20,088         | 19,980         | -0.5                        | 19,867         | -0.6                        |
| 035 Langley                      | 20,614         | 20,118         | -2.4                        | 20,081         | -0.2                        |
| 036 Surrey                       | 64,961         | 65,464         | 0.8                         | 66,100         | 1.0                         |
| 037 Delta                        | 17,849         | 17,603         | -1.4                        | 17,321         | -1.6                        |
| 038 Richmond                     | 23,849         | 23,625         | -0.9                        | 23,509         | -0.5                        |
| 039 Vancouver                    | 62,716         | 61,421         | -2.1                        | 60,945         | -0.8                        |
| 040 New Westminster              | 7,489          | 7,519          | 0.4                         | 7,375          | -1.9                        |
| 041 Burnaby                      | 25,659         | 25,321         | -1.3                        | 25,576         | 1.0                         |
| 042 Maple Ridge-Pitt Meadows     | 15,889         | 15,871         | -0.1                        | 15,721         | -0.9                        |
| 043 Coquitlam                    | 33,691         | 33,098         | -1.8                        | 32,812         | -0.9                        |
| 044 North Vancouver              | 18,825         | 18,610         | -1.1                        | 18,263         | -1.9                        |
| 045 West Vancouver               | 6,701          | 6,685          | -0.2                        | 6,746          | 0.9                         |
| 046 Sunshine Coast               | 4,247          | 4,099          | -3.5                        | 3,953          | -3.6                        |
| 047 Powell River                 | 2,817          | 2,696          | -4.3                        | 2,629          | -2.5                        |
| 048 Howe Sound                   | 4,573          | 4,552          | -0.5                        | 4,491          | -1.3                        |
| 049 Central Coast                | 326            | 315            | -3.4                        | 312            | -1.0                        |
| 050 Haida Gwaii/Queen Charlotte  | 947            | 877            | -7.4                        | 823            | -6.2                        |
| 051 Boundary                     | 1,922          | 1,896          | -1.4                        | 1,812          | -4.4                        |
| 052 Prince Rupert                | 2,937          | 2,834          | -3.5                        | 2,789          | -1.6                        |
| 053 Okanagan Similkameen         | 3,156          | 3,044          | -3.5                        | 3,052          | 0.3                         |
| 054 Bulkley Valley               | 2,777          | 2,661          | -4.2                        | 2,640          | -0.8                        |
| 057 Prince George                | 17,220         | 16,775         | -2.6                        | 16,254         | -3.1                        |
| 058 Nicola-Similkameen           | 3,210          | 3,218          | 0.2                         | 3,098          | -3.7                        |
| 059 Peace River South            | 4,851          | 4,811          | -0.8                        | 4,627          | -3.8                        |
| 060 Peace River North            | 6,046          | 6,014          | -0.5                        | 6,118          | 1.7                         |
| 061 Greater Victoria             | 21,502         | 21,338         | -0.8                        | 21,036         | -1.4                        |
| 062 Sooke                        | 9,320          | 9,325          | 0.1                         | 9,186          | -1.5                        |
| 063 Saanich                      | 9,447          | 9,367          | -0.8                        | 9,017          | -3.7                        |
| 064 Gulf Islands                 | 1,795          | 1,755          | -2.2                        | 1,739          | -0.9                        |
| 067 Okanagan Skaha               | 7,449          | 7,432          | -0.2                        | 7,261          | -2.3                        |
| 068 Nanaimo-Ladysmith            | 16,281         | 16,066         | -1.3                        | 15,772         | -1.8                        |
| 069 Qualicum                     | 5,318          | 5,401          | 1.6                         | 5,203          | -3.7                        |
| 070 Alberni                      | 4,972          | 5,004          | 0.6                         | 4,820          | -3.7                        |
| 071 Comox Valley                 | 10,156         | 9,970          | -1.8                        | 9,677          | -2.9                        |
| 072 Campbell River               | 6,624          | 6,438          | -2.8                        | 6,350          | -1.4                        |
| 073 Kamloops/Thompson            | 16,032         | 15,823         | -1.3                        | 15,509         | -2.0                        |
| 074 Gold Trail                   | 2,002          | 1,917          | -4.2                        | 1,908          | -0.5                        |
| 075 Mission                      | 7,652          | 7,378          | -3.6                        | 7,328          | -0.7                        |
| 078 Fraser-Cascade               | 2,380          | 2,354          | -1.1                        | 2,302          | -2.2                        |
| 079 Cowichan Valley              | 10,070         | 10,004         | -0.7                        | 9,789          | -2.1                        |
| 081 Fort Nelson                  | 1,210          | 1,156          | -4.5                        | 1,098          | -5.0                        |
| 082 Coast Mountains              | 6,632          | 6,235          | -6.0                        | 6,038          | -3.2                        |
| 083 North Okanagan-Shuswap       | 8,244          | 8,057          | -2.3                        | 7,875          | -2.3                        |
| 084 Vancouver Island West        | 527            | 506            | -4.0                        | 466            | -7.9                        |
| 085 Vancouver Island North       | 2,023          | 1,896          | -6.3                        | 1,807          | -4.7                        |
| 087 Stikine                      | 319            | 283            | -11.3                       | 301            | 6.4                         |
| 091 Nechako Lakes                | 6,420          | 6,160          | -4.0                        | 5,873          | -4.7                        |
| 092 Nisga'a                      | 572            | 599            | 4.7                         | 628            | 4.8                         |
| 093 Conseil scolaire francophone | 3,146          | 3,455          | 9.8                         | 3,632          | 5.1                         |
| All Public Only                  | 614,665        | 606,391        | -1.3                        | 599,505        | -1.1                        |
| All Independent Only             | 63,315         | 64,833         | 2.4                         | 66,136         | 2.0                         |
| <b>Province (Pub. + Ind.)</b>    | <b>677,980</b> | <b>671,224</b> | <b>-1.0</b>                 | <b>665,641</b> | <b>-0.8</b>                 |

## Students by Grade, 1996/97 and 2005/06 (Public Only)



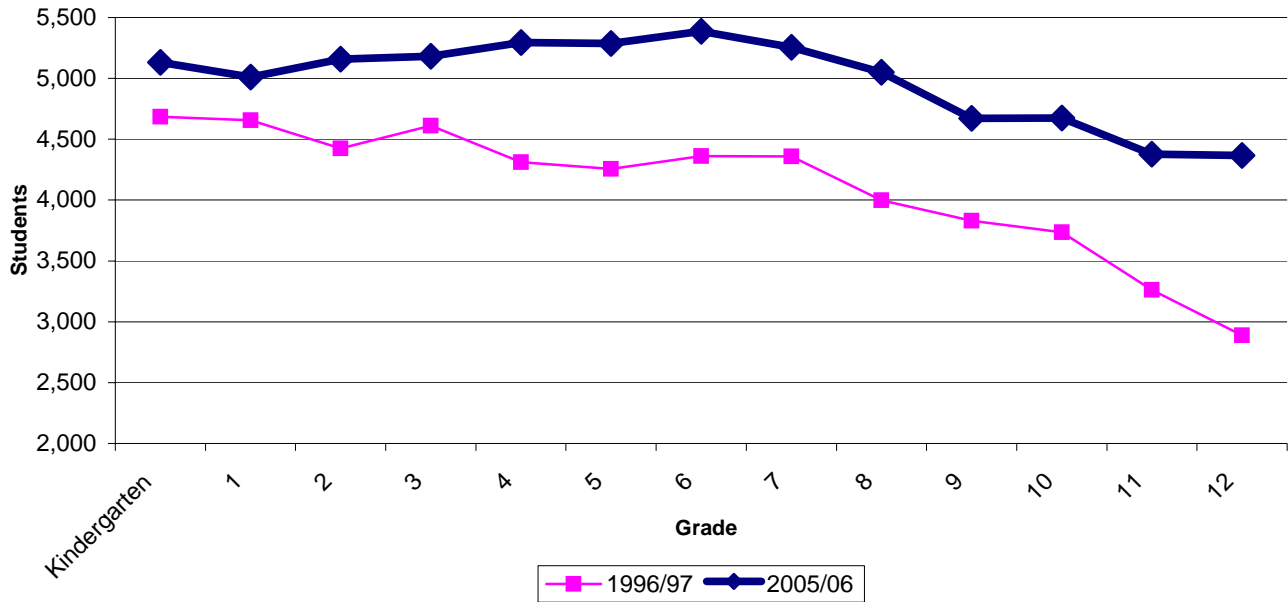
| Grade               | 1996/97 | 2005/06 |
|---------------------|---------|---------|
| <b>Kindergarten</b> | 43,180  | 35,318  |
| <b>1</b>            | 44,923  | 36,965  |
| <b>2</b>            | 44,045  | 37,964  |
| <b>3</b>            | 44,648  | 39,404  |
| <b>4</b>            | 44,196  | 41,476  |
| <b>5</b>            | 42,961  | 42,930  |
| <b>6</b>            | 47,096  | 44,563  |
| <b>7</b>            | 47,270  | 44,957  |
| <b>8</b>            | 48,347  | 48,235  |
| <b>9</b>            | 48,626  | 49,591  |
| <b>10</b>           | 49,234  | 53,841  |
| <b>11</b>           | 53,826  | 57,597  |
| <b>12</b>           | 47,847  | 56,931  |
| <b>EU</b>           | 2,884   | 1,456   |
| <b>SU</b>           | 13,614  | 8,277   |

**Notes:**

- (1) EU = Elementary Ungraded and SU = Secondary Ungraded.
- (2) Includes all enrolled school-age students (5-19 inclusive) and adult students (20 or older) working toward a Certificate of Graduation as of September 30.
- (3) Excludes all registered homeschooled children
- (4) Student populations are calculated by headcount.



### Students by Grade, 1996/97 and 2005/06 (Independent Only)

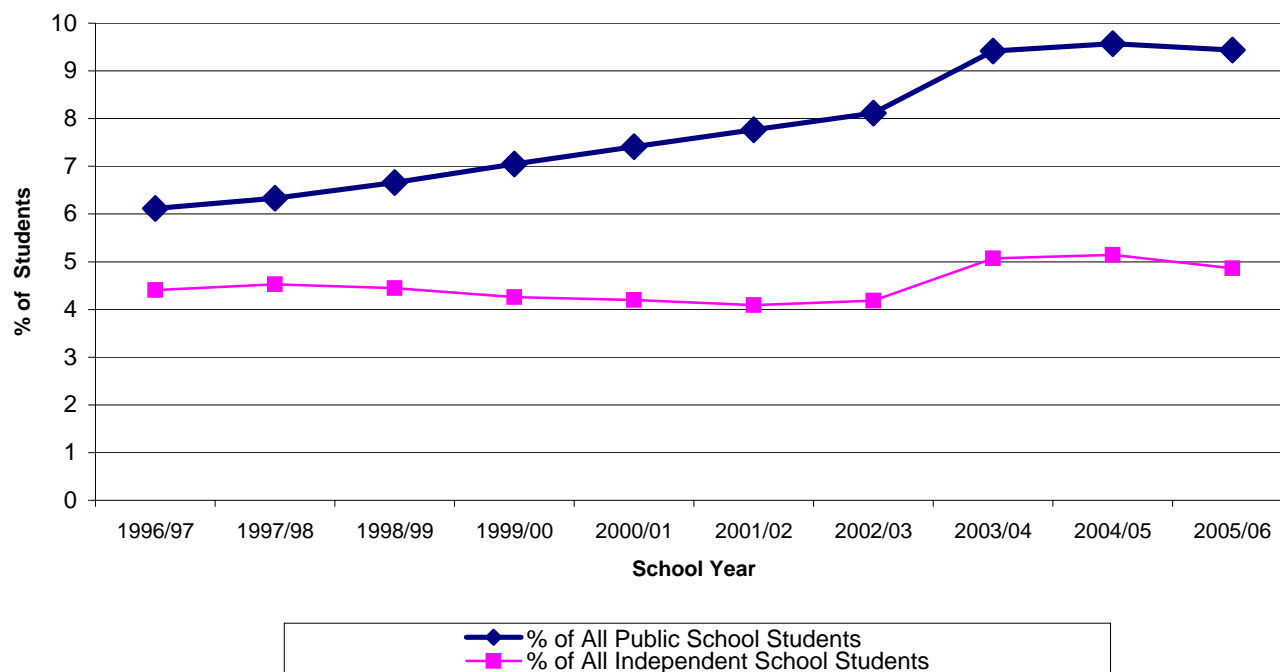


| Grade               | 1996/97      | 2005/06      |
|---------------------|--------------|--------------|
| <b>Kindergarten</b> | 4,686        | 5,132        |
| <b>1</b>            | 4,656        | 5,012        |
| <b>2</b>            | 4,424        | 5,157        |
| <b>3</b>            | 4,612        | 5,183        |
| <b>4</b>            | 4,312        | 5,296        |
| <b>5</b>            | 4,256        | 5,288        |
| <b>6</b>            | 4,362        | 5,388        |
| <b>7</b>            | 4,359        | 5,256        |
| <b>8</b>            | 3,998        | 5,050        |
| <b>9</b>            | 3,831        | 4,671        |
| <b>10</b>           | 3,735        | 4,673        |
| <b>11</b>           | 3,263        | 4,378        |
| <b>12</b>           | 2,890        | 4,367        |
| <b>EU</b>           | <b>1,255</b> | <b>1,070</b> |
| <b>SU</b>           | <b>1,111</b> | <b>215</b>   |

**Notes:**

- (1) EU = Elementary Ungraded and SU = Secondary Ungraded.
- (2) Students are counted if they are enrolled in a BC independent school on September 30th.
- (3) Student populations are calculated by headcount.

## Aboriginal Students, 1996/97 - 2005/06 (Public and Independent)



| School Year | Public        |                                 | Independent   |                                      |
|-------------|---------------|---------------------------------|---------------|--------------------------------------|
|             | # of Students | % of All Public School Students | # of Students | % of All Independent School Students |
| 1996/97     | 38,084        | 6.1                             | 2,456         | 4.4                                  |
| 1997/98     | 40,434        | 6.3                             | 2,648         | 4.5                                  |
| 1998/99     | 42,368        | 6.7                             | 2,651         | 4.4                                  |
| 1999/00     | 44,748        | 7.0                             | 2,530         | 4.3                                  |
| 2000/01     | 46,845        | 7.4                             | 2,505         | 4.2                                  |
| 2001/02     | 48,905        | 7.8                             | 2,452         | 4.1                                  |
| 2002/03     | 50,359        | 8.1                             | 2,617         | 4.2                                  |
| 2003/04     | 57,883        | 9.4                             | 3,212         | 5.1                                  |
| 2004/05     | 58,039        | 9.6                             | 3,333         | 5.1                                  |
| 2005/06     | 57,227        | 9.4                             | 3,217         | 4.9                                  |

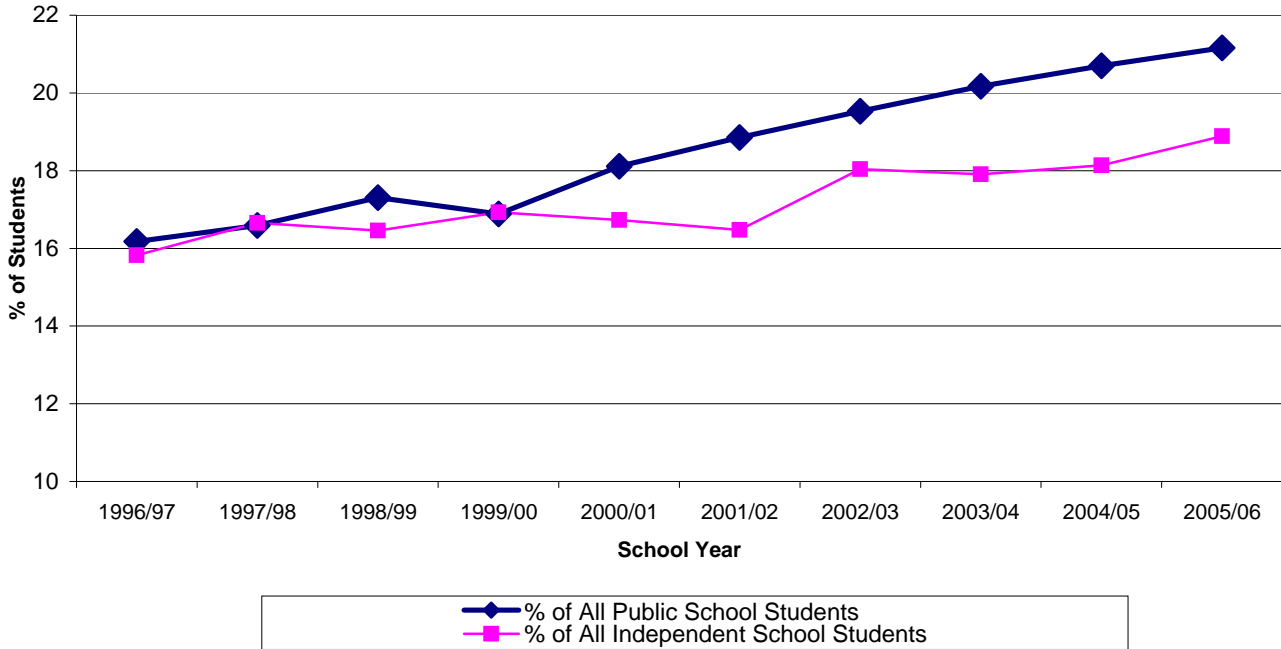
### Notes:

(1) An Aboriginal student is a student who has self-identified as being of Aboriginal ancestry (see glossary). Beginning in 2003/04 school year a student is considered Aboriginal if s/he has self-declared any time in the period 2003/04 forward. Before 2003/04, students were considered Aboriginal in any given year only if they self-declared in September 30 enrolment in that year.

### Aboriginal Students by School District

| School District                  | 2003/04                  |                                 | 2004/05                  |                                 | 2005/06                  |                                 |
|----------------------------------|--------------------------|---------------------------------|--------------------------|---------------------------------|--------------------------|---------------------------------|
|                                  | # of Aboriginal Students | % of Total Students in District | # of Aboriginal Students | % of Total Students in District | # of Aboriginal Students | % of Total Students in District |
| 005 Southeast Kootenay           | 694                      | 10.9                            | 663                      | 10.9                            | 678                      | 11.5                            |
| 006 Rocky Mountain               | 555                      | 14.4                            | 547                      | 14.6                            | 527                      | 15.1                            |
| 008 Kootenay Lake                | 529                      | 8.5                             | 535                      | 8.9                             | 517                      | 9.2                             |
| 010 Arrow Lakes                  | 29                       | 4.2                             | 34                       | 5.0                             | 42                       | 4.3                             |
| 019 Revelstoke                   | 152                      | 10.8                            | 143                      | 10.6                            | 136                      | 12.0                            |
| 020 Kootenay-Columbia            | 412                      | 8.3                             | 395                      | 8.3                             | 370                      | 8.7                             |
| 022 Vernon                       | 1,070                    | 11.0                            | 1,119                    | 11.6                            | 1,132                    | 11.3                            |
| 023 Central Okanagan             | 1,845                    | 8.2                             | 1,799                    | 8.1                             | 1,818                    | 8.3                             |
| 027 Cariboo-Chilcotin            | 1,838                    | 24.9                            | 1,843                    | 25.6                            | 1,818                    | 26.4                            |
| 028 Quesnel                      | 1,036                    | 21.4                            | 988                      | 22.6                            | 972                      | 24.5                            |
| 033 Chilliwack                   | 1,817                    | 13.6                            | 1,827                    | 13.7                            | 1,771                    | 13.8                            |
| 034 Abbotsford                   | 1,666                    | 8.3                             | 1,703                    | 8.5                             | 1,716                    | 8.4                             |
| 035 Langley                      | 1,504                    | 7.3                             | 1,482                    | 7.4                             | 1,449                    | 7.5                             |
| 036 Surrey                       | 2,957                    | 4.6                             | 2,921                    | 4.5                             | 2,799                    | 4.5                             |
| 037 Delta                        | 524                      | 2.9                             | 510                      | 2.9                             | 510                      | 3.0                             |
| 038 Richmond                     | 285                      | 1.2                             | 272                      | 1.2                             | 240                      | 1.2                             |
| 039 Vancouver                    | 2,257                    | 3.6                             | 2,296                    | 3.7                             | 2,202                    | 3.7                             |
| 040 New Westminster              | 495                      | 6.6                             | 503                      | 6.7                             | 483                      | 6.7                             |
| 041 Burnaby                      | 858                      | 3.3                             | 905                      | 3.6                             | 895                      | 3.4                             |
| 042 Maple Ridge-Pitt Meadows     | 1,025                    | 6.5                             | 1,060                    | 6.7                             | 1,007                    | 6.5                             |
| 043 Coquitlam                    | 1,259                    | 3.7                             | 1,242                    | 3.8                             | 1,216                    | 3.8                             |
| 044 North Vancouver              | 641                      | 3.4                             | 602                      | 3.2                             | 617                      | 3.5                             |
| 045 West Vancouver               | 28                       | 0.4                             | 29                       | 0.4                             | 30                       | 0.4                             |
| 046 Sunshine Coast               | 515                      | 12.1                            | 528                      | 12.9                            | 513                      | 13.0                            |
| 047 Powell River                 | 280                      | 9.9                             | 322                      | 11.9                            | 318                      | 10.7                            |
| 048 Howe Sound                   | 573                      | 12.5                            | 555                      | 12.2                            | 513                      | 12.8                            |
| 049 Central Coast                | 192                      | 58.9                            | 204                      | 64.8                            | 207                      | 61.5                            |
| 050 Haida Gwaii/Queen Charlotte  | 546                      | 57.7                            | 523                      | 59.6                            | 498                      | 66.3                            |
| 051 Boundary                     | 298                      | 15.5                            | 319                      | 16.8                            | 301                      | 16.4                            |
| 052 Prince Rupert                | 1,584                    | 53.9                            | 1,568                    | 55.3                            | 1,601                    | 56.8                            |
| 053 Okanagan Similkameen         | 324                      | 10.3                            | 309                      | 10.2                            | 315                      | 10.6                            |
| 054 Bulkley Valley               | 626                      | 22.5                            | 582                      | 21.9                            | 564                      | 23.7                            |
| 057 Prince George                | 3,493                    | 20.3                            | 3,606                    | 21.5                            | 3,555                    | 21.5                            |
| 058 Nicola-Similkameen           | 956                      | 29.8                            | 984                      | 30.6                            | 920                      | 30.9                            |
| 059 Peace River South            | 1,474                    | 30.4                            | 1,480                    | 30.8                            | 1,464                    | 31.9                            |
| 060 Peace River North            | 1,128                    | 18.7                            | 1,175                    | 19.5                            | 1,173                    | 18.4                            |
| 061 Greater Victoria             | 1,426                    | 6.6                             | 1,460                    | 6.8                             | 1,422                    | 6.8                             |
| 062 Sooke                        | 809                      | 8.7                             | 806                      | 8.6                             | 783                      | 8.8                             |
| 063 Saanich                      | 505                      | 5.3                             | 528                      | 5.6                             | 515                      | 5.6                             |
| 064 Gulf Islands                 | 56                       | 3.1                             | 62                       | 3.5                             | 66                       | 3.2                             |
| 067 Okanagan Skaha               | 555                      | 7.5                             | 548                      | 7.4                             | 566                      | 7.6                             |
| 068 Nanaimo-Ladysmith            | 2,118                    | 13.0                            | 2,028                    | 12.6                            | 1,952                    | 13.4                            |
| 069 Qualicum                     | 479                      | 9.0                             | 471                      | 8.7                             | 435                      | 9.2                             |
| 070 Alberni                      | 1,202                    | 24.2                            | 1,285                    | 25.7                            | 1,270                    | 24.9                            |
| 071 Comox Valley                 | 997                      | 9.8                             | 977                      | 9.8                             | 943                      | 10.3                            |
| 072 Campbell River               | 1,058                    | 16.0                            | 1,058                    | 16.4                            | 1,057                    | 16.7                            |
| 073 Kamloops/Thompson            | 2,284                    | 14.2                            | 2,259                    | 14.3                            | 2,196                    | 14.7                            |
| 074 Gold Trail                   | 960                      | 48.0                            | 1,017                    | 53.1                            | 1,031                    | 50.3                            |
| 075 Mission                      | 767                      | 10.0                            | 757                      | 10.3                            | 752                      | 10.5                            |
| 078 Fraser-Cascade               | 621                      | 26.1                            | 655                      | 27.8                            | 671                      | 27.0                            |
| 079 Cowichan Valley              | 1,483                    | 14.7                            | 1,516                    | 15.2                            | 1,527                    | 15.1                            |
| 081 Fort Nelson                  | 374                      | 30.9                            | 341                      | 29.5                            | 328                      | 34.1                            |
| 082 Coast Mountains              | 2,232                    | 33.7                            | 2,185                    | 35.0                            | 2,166                    | 37.0                            |
| 083 North Okanagan-Shuswap       | 1,019                    | 12.4                            | 1,019                    | 12.6                            | 1,036                    | 12.9                            |
| 084 Vancouver Island West        | 235                      | 44.6                            | 232                      | 45.8                            | 231                      | 50.4                            |
| 085 Vancouver Island North       | 534                      | 26.4                            | 517                      | 27.3                            | 512                      | 29.6                            |
| 087 Stikine                      | 221                      | 69.3                            | 204                      | 72.1                            | 233                      | 73.4                            |
| 091 Nechako Lakes                | 1,693                    | 26.4                            | 1,715                    | 27.8                            | 1,777                    | 28.8                            |
| 092 Nisga'a                      | 563                      | 98.4                            | 591                      | 98.7                            | 616                      | 89.6                            |
| 093 Conseil scolaire francophone | 227                      | 7.2                             | 235                      | 6.8                             | 255                      | 6.3                             |
| All Public Only                  | 57,883                   | 9.4                             | 58,039                   | 9.6                             | 57,227                   | 9.7                             |
| All Independent Only             | 3,212                    | 0.5                             | 3,333                    | 0.5                             | 3,217                    | 0.5                             |
| <b>Province (Pub. + Ind.)</b>    | <b>61,095</b>            | <b>9.0</b>                      | <b>61,372</b>            | <b>9.1</b>                      | <b>60,444</b>            | <b>9.1</b>                      |

**Students whose Primary Language Spoken at Home is not English,  
1996/97- 2005/06 (Public and Independent)**



| School Year | Public        |                                 | Independent   |                                      |
|-------------|---------------|---------------------------------|---------------|--------------------------------------|
|             | # of Students | % of All Public School Students | # of Students | % of All Independent School Students |
| 1996/97     | 100,739       | 16.2                            | 8,822         | 15.8                                 |
| 1997/98     | 105,995       | 16.6                            | 9,733         | 16.7                                 |
| 1998/99     | 110,081       | 17.3                            | 9,804         | 16.5                                 |
| 1999/00     | 107,220       | 16.9                            | 10,062        | 16.9                                 |
| 2000/01     | 114,466       | 18.1                            | 9,986         | 16.7                                 |
| 2001/02     | 118,732       | 18.9                            | 9,870         | 16.5                                 |
| 2002/03     | 121,221       | 19.5                            | 11,282        | 18.0                                 |
| 2003/04     | 123,979       | 20.2                            | 11,337        | 17.9                                 |
| 2004/05     | 125,494       | 20.7                            | 11,760        | 18.1                                 |
| 2005/06     | 126,872       | 21.2                            | 12,490        | 18.9                                 |

**Notes:**

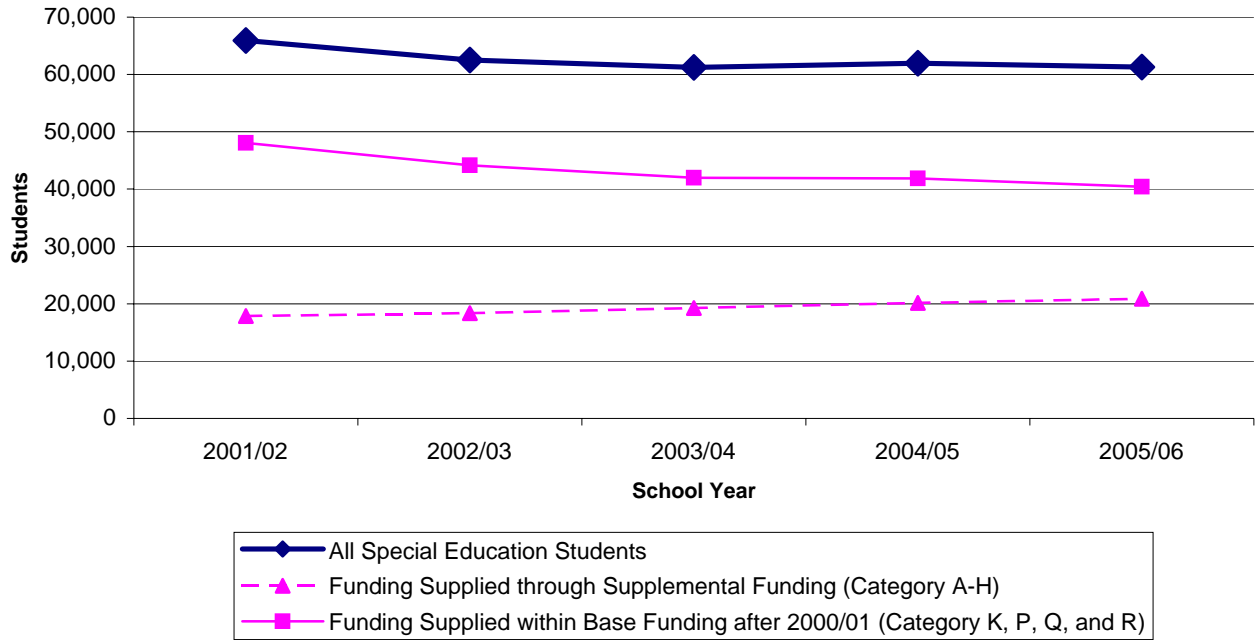
- (1) "Primary Language Spoken at Home" is the language spoken most often or on a regular basis at home by individual students at the time of the September 30th data collection.
- (2) Primary language is indicated by students on the Student Data Collection Form 1701.

**Students whose Primary Language Spoken at Home is not English by School District**

| School District                  | 2003/04        |                           | 2004/05        |                           | 2005/06        |                           |
|----------------------------------|----------------|---------------------------|----------------|---------------------------|----------------|---------------------------|
|                                  | # of Students  | % of Students in District | # of Students  | % of Students in District | # of Students  | % of Students in District |
| 005 Southeast Kootenay           | 35             | 0.5                       | 33             | 0.5                       | 34             | 0.6                       |
| 006 Rocky Mountain               | 101            | 2.6                       | 107            | 2.9                       | 127            | 3.5                       |
| 008 Kootenay Lake                | 124            | 2.0                       | 114            | 1.9                       | 126            | 2.2                       |
| 010 Arrow Lakes                  | 8              | 1.2                       | 5              | 0.7                       | 6              | 0.9                       |
| 019 Revelstoke                   | 15             | 1.1                       | 24             | 1.8                       | 5              | 0.4                       |
| 020 Kootenay-Columbia            | 17             | 0.3                       | 10             | 0.2                       | 14             | 0.3                       |
| 022 Vernon                       | 255            | 2.6                       | 288            | 3.0                       | 300            | 3.2                       |
| 023 Central Okanagan             | 850            | 3.8                       | 858            | 3.9                       | 922            | 4.2                       |
| 027 Cariboo-Chilcotin            | 98             | 1.3                       | 91             | 1.3                       | 77             | 1.1                       |
| 028 Quesnel                      | 102            | 2.1                       | 87             | 2.0                       | 56             | 1.3                       |
| 033 Chilliwack                   | 469            | 3.5                       | 514            | 3.9                       | 495            | 3.8                       |
| 034 Abbotsford                   | 4,648          | 23.1                      | 4,827          | 24.2                      | 4,940          | 24.9                      |
| 035 Langley                      | 1,910          | 9.3                       | 1,871          | 9.3                       | 1,955          | 9.7                       |
| 036 Surrey                       | 24,146         | 37.2                      | 24,718         | 37.8                      | 25,807         | 39.0                      |
| 037 Delta                        | 2,508          | 14.1                      | 2,543          | 14.4                      | 2,608          | 15.1                      |
| 038 Richmond                     | 12,827         | 53.8                      | 12,897         | 54.6                      | 13,137         | 55.9                      |
| 039 Vancouver                    | 34,279         | 54.7                      | 34,090         | 55.5                      | 33,785         | 55.4                      |
| 040 New Westminster              | 2,653          | 35.4                      | 2,556          | 34.0                      | 2,582          | 35.0                      |
| 041 Burnaby                      | 11,764         | 45.8                      | 12,568         | 49.6                      | 12,808         | 50.1                      |
| 042 Maple Ridge-Pitt Meadows     | 1,318          | 8.3                       | 1,328          | 8.4                       | 1,389          | 8.8                       |
| 043 Coquitlam                    | 10,513         | 31.2                      | 10,481         | 31.7                      | 10,351         | 31.5                      |
| 044 North Vancouver              | 3,262          | 17.3                      | 3,280          | 17.6                      | 3,228          | 17.7                      |
| 045 West Vancouver               | 1,591          | 23.7                      | 1,568          | 23.5                      | 1,760          | 26.1                      |
| 046 Sunshine Coast               | 39             | 0.9                       | 36             | 0.9                       | 36             | 0.9                       |
| 047 Powell River                 | 3              | 0.1                       | 1              | 0.0                       | 8              | 0.3                       |
| 048 Howe Sound                   | 378            | 8.3                       | 451            | 9.9                       | 489            | 10.9                      |
| 049 Central Coast                | 0              | 0.0                       | 0              | 0.0                       | 0              | 0.0                       |
| 050 Haida Gwaii/Queen Charlotte  | 153            | 16.2                      | 115            | 13.1                      | 83             | 10.1                      |
| 051 Boundary                     | 21             | 1.1                       | 26             | 1.4                       | 13             | 0.7                       |
| 052 Prince Rupert                | 71             | 2.4                       | 57             | 2.0                       | 45             | 1.6                       |
| 053 Okanagan Similkameen         | 438            | 13.9                      | 447            | 14.7                      | 434            | 14.2                      |
| 054 Bulkley Valley               | 93             | 3.3                       | 79             | 3.0                       | 3              | 0.1                       |
| 057 Prince George                | 506            | 2.9                       | 521            | 3.1                       | 491            | 3.0                       |
| 058 Nicola-Similkameen           | 105            | 3.3                       | 111            | 3.4                       | 38             | 1.2                       |
| 059 Peace River South            | 69             | 1.4                       | 107            | 2.2                       | 109            | 2.4                       |
| 060 Peace River North            | 452            | 7.5                       | 485            | 8.1                       | 521            | 8.5                       |
| 061 Greater Victoria             | 2,409          | 11.2                      | 2,334          | 10.9                      | 2,056          | 9.8                       |
| 062 Sooke                        | 90             | 1.0                       | 73             | 0.8                       | 127            | 1.4                       |
| 063 Saanich                      | 240            | 2.5                       | 317            | 3.4                       | 362            | 4.0                       |
| 064 Gulf Islands                 | 86             | 4.8                       | 87             | 5.0                       | 19             | 1.1                       |
| 067 Okanagan Skaha               | 269            | 3.6                       | 239            | 3.2                       | 287            | 4.0                       |
| 068 Nanaimo-Ladysmith            | 850            | 5.2                       | 873            | 5.4                       | 849            | 5.4                       |
| 069 Qualicum                     | 98             | 1.8                       | 89             | 1.6                       | 82             | 1.6                       |
| 070 Alberni                      | 39             | 0.8                       | 30             | 0.6                       | 23             | 0.5                       |
| 071 Comox Valley                 | 156            | 1.5                       | 147            | 1.5                       | 155            | 1.6                       |
| 072 Campbell River               | 162            | 2.4                       | 131            | 2.0                       | 162            | 2.6                       |
| 073 Kamloops/Thompson            | 410            | 2.6                       | 439            | 2.8                       | 426            | 2.7                       |
| 074 Gold Trail                   | 27             | 1.3                       | 22             | 1.1                       | 16             | 0.8                       |
| 075 Mission                      | 437            | 5.7                       | 471            | 6.4                       | 491            | 6.7                       |
| 078 Fraser-Cascade               | 30             | 1.3                       | 31             | 1.3                       | 40             | 1.7                       |
| 079 Cowichan Valley              | 427            | 4.2                       | 391            | 3.9                       | 388            | 4.0                       |
| 081 Fort Nelson                  | 29             | 2.4                       | 24             | 2.1                       | 24             | 2.2                       |
| 082 Coast Mountains              | 124            | 1.9                       | 81             | 1.3                       | 71             | 1.2                       |
| 083 North Okanagan-Shuswap       | 91             | 1.1                       | 97             | 1.2                       | 102            | 1.3                       |
| 084 Vancouver Island West        | 0              | 0.0                       | 0              | 0.0                       | 2              | 0.4                       |
| 085 Vancouver Island North       | 15             | 0.7                       | 8              | 0.4                       | 13             | 0.7                       |
| 087 Stikine                      | 4              | 1.3                       | 4              | 1.4                       | 3              | 1.0                       |
| 091 Nechako Lakes                | 71             | 1.1                       | 52             | 0.8                       | 33             | 0.6                       |
| 092 Nisga'a                      | 0              | 0.0                       | 0              | 0.0                       | 0              | 0.0                       |
| 093 Conseil scolaire francophone | 2,094          | 66.6                      | 2,260          | 65.4                      | 2,359          | 65.0                      |
| All Public Only                  | 123,979        | 20.2                      | 125,494        | 20.7                      | 126,872        | 21.2                      |
| All Independent Only             | 11,337         | 1.8                       | 11,760         | 1.9                       | 12,490         | 2.1                       |
| <b>Province (Pub. + Ind.)</b>    | <b>135,316</b> | <b>20.0</b>               | <b>137,254</b> | <b>20.4</b>               | <b>139,362</b> | <b>20.9</b>               |



## Special Education Students, 2001/02 - 2005/06 (Public Only)



| School Year | Supplemental Funding Provided in Addition to Base Allocation (Categories A-H) |                            | Funding Supplied within Base Allocation after 2000/01 (Categories K, P, Q, and R) |                            |
|-------------|---|----------------------------|---|----------------------------|
|             | Number  | % of Total Public Students | Number  | % of Total Public Students |
| 2001/02     | 17,842  | 2.8                        | 48,084  | 7.6                        |
| 2002/03     | 18,358  | 3.0                        | 44,144  | 7.1                        |
| 2003/04     | 19,272  | 3.1                        | 41,972  | 6.8                        |
| 2004/05     | 20,141  | 3.3                        | 41,842  | 6.9                        |
| 2005/06     | 20,885  | 3.5                        | 40,392  | 6.7                        |

**Notes:**

(1) A supplemental program is provided to Special Education students to assist them in meeting the outcomes as specified in the student's individual education plan.

(2) Category A-H: (A) Physically Dependent, (B) Deaf/Blind, (C) Moderate to Severe/Profound Intellectual Disability, (D) Physical Disability/Chronic Health Impairment, (E) Visual Impairment, (F) Deaf or Hard of Hearing, (G) Autism, and (H) Intensive Behaviour Intervention/Serious Mental Illness.

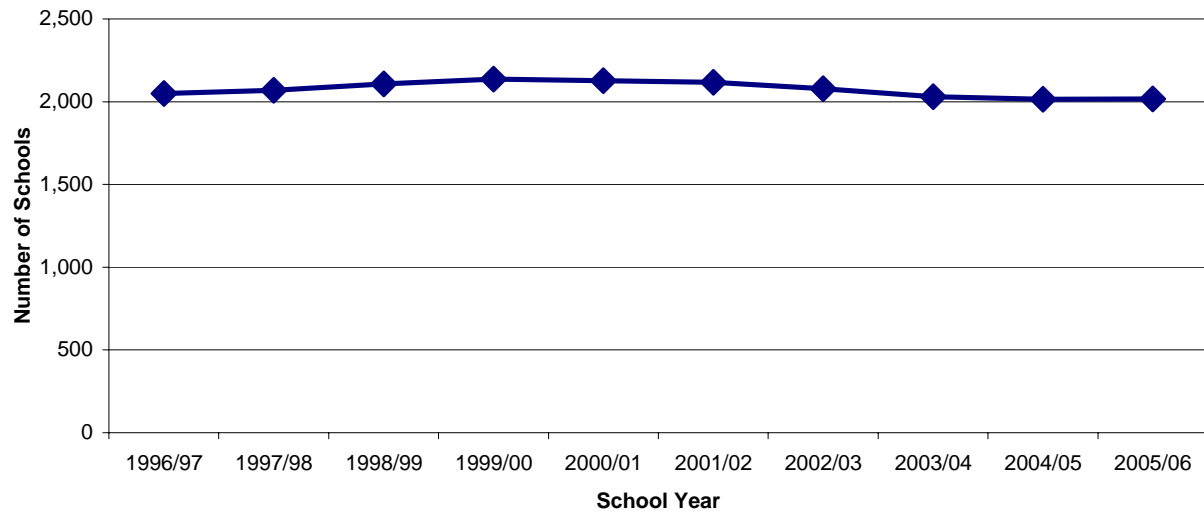
(3) Category K, P, Q, and R: (K) Mild Intellectual Disability, (P) Gifted, (Q) Learning Disability, and (R) Moderate Behaviour Support/Mental Illness.

(4) Prior to 2000/01 supplemental funding was provided for all Special Education categories.

**Special Education Students by School District (Public Only)**

| School District               | 2003/04                      |                          | 2004/05        |                          | 2005/06        |                          |       |
|-------------------------------|------------------------------|--------------------------|----------------|--------------------------|----------------|--------------------------|-------|
|                               | Categories A-H               | Categories K, P, Q and R | Categories A-H | Categories K, P, Q and R | Categories A-H | Categories K, P, Q and R |       |
| 005                           | Southeast Kootenay           | 228                      | 490            | 256                      | 398            | 302                      | 337   |
| 006                           | Rocky Mountain               | 178                      | 236            | 173                      | 240            | 189                      | 240   |
| 008                           | Kootenay Lake                | 289                      | 213            | 264                      | 225            | 299                      | 218   |
| 010                           | Arrow Lakes                  | 17                       | 69             | 17                       | 65             | 18                       | 63    |
| 019                           | Revelstoke                   | 38                       | 97             | 29                       | 124            | 37                       | 123   |
| 020                           | Kootenay-Columbia            | 185                      | 347            | 187                      | 308            | 187                      | 331   |
| 022                           | Vernon                       | 323                      | 542            | 319                      | 475            | 338                      | 445   |
| 023                           | Central Okanagan             | 573                      | 1,257          | 614                      | 1,195          | 645                      | 1,081 |
| 027                           | Cariboo-Chilcotin            | 144                      | 530            | 152                      | 517            | 159                      | 530   |
| 028                           | Quesnel                      | 168                      | 359            | 162                      | 383            | 173                      | 322   |
| 033                           | Chilliwack                   | 443                      | 639            | 485                      | 629            | 499                      | 605   |
| 034                           | Abbotsford                   | 536                      | 1,204          | 573                      | 1,188          | 593                      | 1,168 |
| 035                           | Langley                      | 546                      | 1,232          | 524                      | 1,029          | 584                      | 1,077 |
| 036                           | Surrey                       | 1,933                    | 3,808          | 2,095                    | 3,996          | 2,225                    | 4,249 |
| 037                           | Delta                        | 613                      | 1,197          | 627                      | 1,274          | 660                      | 1,394 |
| 038                           | Richmond                     | 552                      | 1,851          | 555                      | 1,803          | 520                      | 1,548 |
| 039                           | Vancouver                    | 1,699                    | 4,710          | 1,812                    | 4,689          | 1,880                    | 4,253 |
| 040                           | New Westminster              | 209                      | 325            | 237                      | 313            | 267                      | 277   |
| 041                           | Burnaby                      | 706                      | 1,391          | 771                      | 1,426          | 769                      | 1,419 |
| 042                           | Maple Ridge-Pitt Meadows     | 548                      | 801            | 584                      | 792            | 593                      | 810   |
| 043                           | Coquitlam                    | 818                      | 2,406          | 861                      | 2,697          | 859                      | 2,918 |
| 044                           | North Vancouver              | 443                      | 1,257          | 465                      | 1,223          | 475                      | 1,214 |
| 045                           | West Vancouver               | 123                      | 460            | 111                      | 586            | 119                      | 443   |
| 046                           | Sunshine Coast               | 281                      | 443            | 300                      | 356            | 307                      | 352   |
| 047                           | Powell River                 | 108                      | 184            | 111                      | 182            | 122                      | 171   |
| 048                           | Howe Sound                   | 164                      | 424            | 170                      | 375            | 166                      | 336   |
| 049                           | Central Coast                | 10                       | 31             | 12                       | 22             | 8                        | 15    |
| 050                           | Haida Gwaii/Queen Charlotte  | 42                       | 64             | 39                       | 61             | 44                       | 58    |
| 051                           | Boundary                     | 65                       | 91             | 72                       | 90             | 78                       | 110   |
| 052                           | Prince Rupert                | 180                      | 266            | 193                      | 242            | 206                      | 262   |
| 053                           | Okanagan Similkameen         | 128                      | 166            | 154                      | 175            | 141                      | 166   |
| 054                           | Bulkley Valley               | 122                      | 170            | 111                      | 150            | 127                      | 160   |
| 057                           | Prince George                | 518                      | 2,367          | 492                      | 2,391          | 517                      | 1,641 |
| 058                           | Nicola-Similkameen           | 178                      | 241            | 185                      | 236            | 215                      | 220   |
| 059                           | Peace River South            | 260                      | 408            | 266                      | 397            | 220                      | 333   |
| 060                           | Peace River North            | 202                      | 419            | 229                      | 418            | 256                      | 419   |
| 061                           | Greater Victoria             | 811                      | 1,514          | 831                      | 1,526          | 876                      | 1,613 |
| 062                           | Sooke                        | 428                      | 631            | 456                      | 628            | 440                      | 571   |
| 063                           | Saanich                      | 319                      | 571            | 324                      | 576            | 347                      | 590   |
| 064                           | Gulf Islands                 | 79                       | 99             | 73                       | 90             | 58                       | 89    |
| 067                           | Okanagan Skaha               | 285                      | 756            | 313                      | 707            | 319                      | 741   |
| 068                           | Nanaimo-Ladysmith            | 539                      | 1,089          | 592                      | 1,070          | 606                      | 969   |
| 069                           | Qualicum                     | 216                      | 376            | 222                      | 398            | 226                      | 386   |
| 070                           | Alberni                      | 201                      | 410            | 191                      | 420            | 186                      | 460   |
| 071                           | Comox Valley                 | 326                      | 807            | 359                      | 832            | 379                      | 892   |
| 072                           | Campbell River               | 253                      | 365            | 236                      | 307            | 274                      | 324   |
| 073                           | Kamloops/Thompson            | 553                      | 938            | 575                      | 928            | 545                      | 805   |
| 074                           | Gold Trail                   | 112                      | 86             | 117                      | 77             | 135                      | 83    |
| 075                           | Mission                      | 211                      | 414            | 223                      | 424            | 242                      | 490   |
| 078                           | Fraser-Cascade               | 80                       | 194            | 87                       | 207            | 85                       | 218   |
| 079                           | Cowichan Valley              | 288                      | 703            | 312                      | 672            | 281                      | 655   |
| 081                           | Fort Nelson                  | 21                       | 102            | 19                       | 46             | 15                       | 43    |
| 082                           | Coast Mountains              | 268                      | 484            | 256                      | 486            | 288                      | 523   |
| 083                           | North Okanagan-Shuswap       | 374                      | 830            | 376                      | 924            | 384                      | 900   |
| 084                           | Vancouver Island West        | 26                       | 82             | 21                       | 85             | 19                       | 86    |
| 085                           | Vancouver Island North       | 90                       | 207            | 94                       | 165            | 115                      | 159   |
| 087                           | Stikine                      | 27                       | 56             | 23                       | 62             | 26                       | 64    |
| 091                           | Nechako Lakes                | 143                      | 415            | 143                      | 376            | 171                      | 260   |
| 092                           | Nisga'a                      | 22                       | 3              | 23                       | 7              | 17                       | 5     |
| 093                           | Conseil scolaire francophone | 30                       | 145            | 68                       | 159            | 54                       | 158   |
| <b>Province (Public Only)</b> | <b>19,272</b>                | <b>41,972</b>            | <b>20,141</b>  | <b>41,842</b>            | <b>20,885</b>  | <b>40,392</b>            |       |

## Number of Schools, 1996/97 - 2005/06 (Public and Independent)



| School Year | # of Schools | % Change from Previous Year |
|-------------|--------------|-----------------------------|
| 1996/97     | 2,049        |                             |
| 1997/98     | 2,069        | 1.0                         |
| 1998/99     | 2,108        | 1.9                         |
| 1999/00     | 2,137        | 1.4                         |
| 2000/01     | 2,126        | -0.5                        |
| 2001/02     | 2,118        | -0.4                        |
| 2002/03     | 2,078        | -1.9                        |
| 2003/04     | 2,031        | -2.3                        |
| 2004/05     | 2,014        | -0.8                        |
| 2005/06     | 2,017        | 0.1                         |

**Notes:**

(1) A school is defined as an organization having at least one teacher and administrator, which provides educational programs to students.

(2) Includes all independent and public schools of the following facility type:

- Standard School
- Distributed Learning Programs
- Youth Custody
- Continuing Education
- Alternate Programs
- Provincial Resource Program

(3) Excludes:

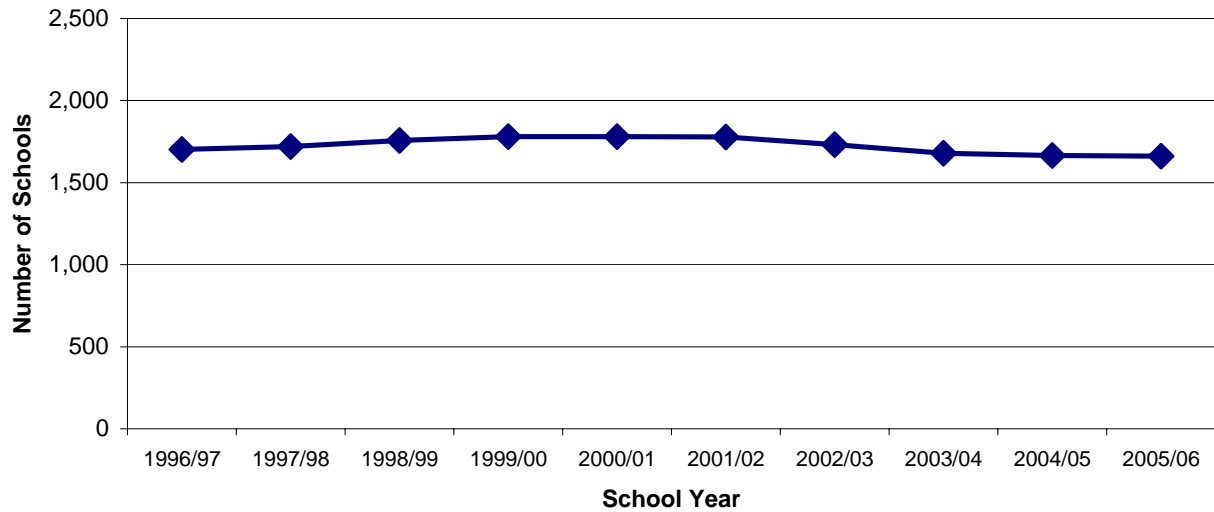
- Federal Band Schools
- Yukon Schools
- Independent Offshore BC Programs

(4) Schools are counted only if there are one or more enrolments in the school on September 30th of the stated year.

**Number of Schools by School District**

| School District |                               | 2003/04      | 2004/05      |                             | 2005/06      |                             |
|-----------------|-------------------------------|--------------|--------------|-----------------------------|--------------|-----------------------------|
|                 |                               | # of Schools | # of Schools | % Change from Previous Year | # of Schools | % Change from Previous Year |
| 005             | Southeast Kootenay            | 24           | 22           | -8.3                        | 22           | 0.0                         |
| 006             | Rocky Mountain                | 20           | 20           | 0.0                         | 20           | 0.0                         |
| 008             | Kootenay Lake                 | 28           | 29           | 3.6                         | 29           | 0.0                         |
| 010             | Arrow Lakes                   | 5            | 5            | 0.0                         | 5            | 0.0                         |
| 019             | Revelstoke                    | 5            | 5            | 0.0                         | 5            | 0.0                         |
| 020             | Kootenay-Columbia             | 16           | 16           | 0.0                         | 16           | 0.0                         |
| 022             | Vernon                        | 23           | 23           | 0.0                         | 27           | 17.4                        |
| 023             | Central Okanagan              | 44           | 44           | 0.0                         | 44           | 0.0                         |
| 027             | Cariboo-Chilcotin             | 31           | 30           | -3.2                        | 30           | 0.0                         |
| 028             | Quesnel                       | 20           | 19           | -5.0                        | 18           | -5.3                        |
| 033             | Chilliwack                    | 32           | 32           | 0.0                         | 32           | 0.0                         |
| 034             | Abbotsford                    | 49           | 50           | 2.0                         | 50           | 0.0                         |
| 035             | Langley                       | 49           | 48           | -2.0                        | 48           | 0.0                         |
| 036             | Surrey                        | 127          | 127          | 0.0                         | 127          | 0.0                         |
| 037             | Delta                         | 37           | 36           | -2.7                        | 36           | 0.0                         |
| 038             | Richmond                      | 52           | 52           | 0.0                         | 51           | -1.9                        |
| 039             | Vancouver                     | 112          | 113          | 0.9                         | 113          | 0.0                         |
| 040             | New Westminster               | 17           | 17           | 0.0                         | 17           | 0.0                         |
| 041             | Burnaby                       | 54           | 55           | 1.9                         | 56           | 1.8                         |
| 042             | Maple Ridge-Pitt Meadows      | 32           | 30           | -6.3                        | 31           | 3.3                         |
| 043             | Coquitlam                     | 75           | 75           | 0.0                         | 74           | -1.3                        |
| 044             | North Vancouver               | 42           | 39           | -7.1                        | 38           | -2.6                        |
| 045             | West Vancouver                | 16           | 17           | 6.3                         | 17           | 0.0                         |
| 046             | Sunshine Coast                | 14           | 14           | 0.0                         | 14           | 0.0                         |
| 047             | Powell River                  | 10           | 9            | -10.0                       | 9            | 0.0                         |
| 048             | Howe Sound                    | 15           | 16           | 6.7                         | 16           | 0.0                         |
| 049             | Central Coast                 | 5            | 5            | 0.0                         | 5            | 0.0                         |
| 050             | Haida Gwaii/Queen Charlotte   | 7            | 8            | 14.3                        | 8            | 0.0                         |
| 051             | Boundary                      | 12           | 12           | 0.0                         | 12           | 0.0                         |
| 052             | Prince Rupert                 | 13           | 13           | 0.0                         | 13           | 0.0                         |
| 053             | Okanagan Similkameen          | 10           | 10           | 0.0                         | 10           | 0.0                         |
| 054             | Bulkley Valley                | 10           | 9            | -10.0                       | 9            | 0.0                         |
| 057             | Prince George                 | 55           | 55           | 0.0                         | 55           | 0.0                         |
| 058             | Nicola-Similkameen            | 15           | 14           | -6.7                        | 14           | 0.0                         |
| 059             | Peace River South             | 25           | 25           | 0.0                         | 23           | -8.0                        |
| 060             | Peace River North             | 22           | 22           | 0.0                         | 22           | 0.0                         |
| 061             | Greater Victoria              | 55           | 53           | -3.6                        | 53           | 0.0                         |
| 062             | Sooke                         | 26           | 27           | 3.8                         | 27           | 0.0                         |
| 063             | Saanich                       | 23           | 22           | -4.3                        | 19           | -13.6                       |
| 064             | Gulf Islands                  | 10           | 10           | 0.0                         | 10           | 0.0                         |
| 067             | Okanagan Skaha                | 21           | 21           | 0.0                         | 20           | -4.8                        |
| 068             | Nanaimo-Ladysmith             | 50           | 46           | -8.0                        | 48           | 4.3                         |
| 069             | Qualicum                      | 16           | 17           | 6.3                         | 17           | 0.0                         |
| 070             | Alberni                       | 14           | 14           | 0.0                         | 14           | 0.0                         |
| 071             | Comox Valley                  | 30           | 30           | 0.0                         | 30           | 0.0                         |
| 072             | Campbell River                | 26           | 25           | -3.8                        | 24           | -4.0                        |
| 073             | Kamloops/Thompson             | 52           | 52           | 0.0                         | 52           | 0.0                         |
| 074             | Gold Trail                    | 15           | 15           | 0.0                         | 15           | 0.0                         |
| 075             | Mission                       | 24           | 24           | 0.0                         | 24           | 0.0                         |
| 078             | Fraser-Cascade                | 13           | 13           | 0.0                         | 13           | 0.0                         |
| 079             | Cowichan Valley               | 31           | 30           | -3.2                        | 30           | 0.0                         |
| 081             | Fort Nelson                   | 5            | 5            | 0.0                         | 5            | 0.0                         |
| 082             | Coast Mountains               | 24           | 24           | 0.0                         | 24           | 0.0                         |
| 083             | North Okanagan-Shuswap        | 33           | 33           | 0.0                         | 32           | -3.0                        |
| 084             | Vancouver Island West         | 5            | 5            | 0.0                         | 5            | 0.0                         |
| 085             | Vancouver Island North        | 16           | 16           | 0.0                         | 16           | 0.0                         |
| 087             | Stikine                       | 4            | 4            | 0.0                         | 4            | 0.0                         |
| 091             | Nechako Lakes                 | 23           | 23           | 0.0                         | 23           | 0.0                         |
| 092             | Nisga'a                       | 4            | 4            | 0.0                         | 4            | 0.0                         |
| 093             | Conseil scolaire francophone  | 36           | 37           | 2.8                         | 37           | 0.0                         |
|                 | All Public Only               | 1,679        | 1,666        | -0.8                        | 1,662        | -0.2                        |
|                 | All Independent Only          | 352          | 348          | -1.1                        | 355          | 2.0                         |
|                 | <b>Province (Pub. + Ind.)</b> | <b>2,031</b> | <b>2,014</b> | <b>-0.8</b>                 | <b>2,017</b> | <b>0.1</b>                  |

## Number of Public Schools, 1996/97 - 2005/06



| School Year | # of Schools | % Change from Previous Year |
|-------------|--------------|-----------------------------|
| 1996/97     | 1,702        |                             |
| 1997/98     | 1,719        | 1.0                         |
| 1998/99     | 1,757        | 2.2                         |
| 1999/00     | 1,781        | 1.4                         |
| 2000/01     | 1,780        | -0.1                        |
| 2001/02     | 1,778        | -0.1                        |
| 2002/03     | 1,732        | -2.6                        |
| 2003/04     | 1,679        | -3.1                        |
| 2004/05     | 1,666        | -0.8                        |
| 2005/06     | 1,662        | -0.2                        |

**Notes:**

(1) A school is defined as an organization having at least one teacher and administrator, which provides educational programs to students.

(2) Includes all public schools of the following facility type:

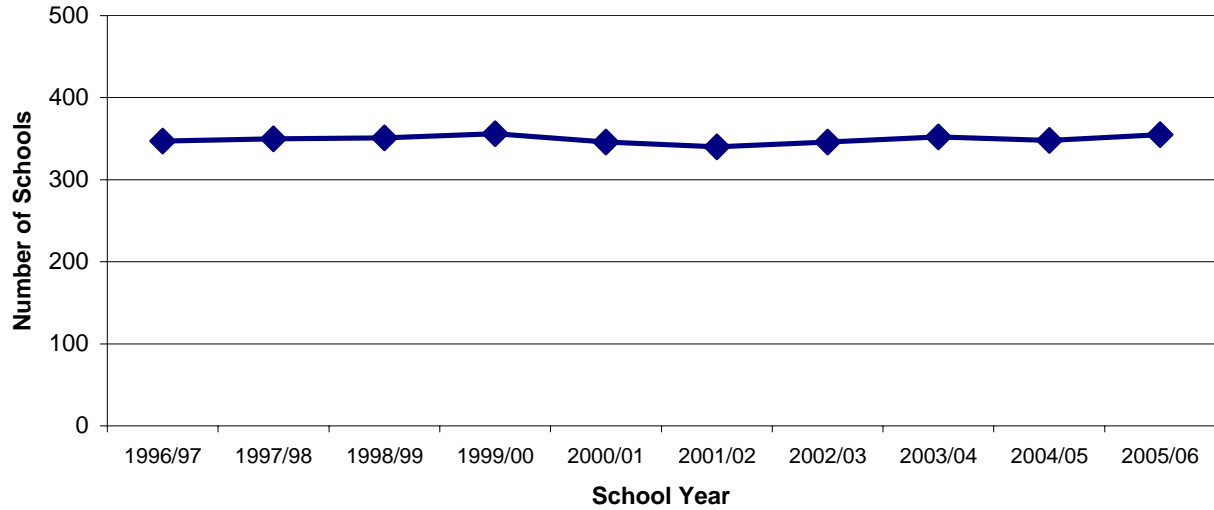
- Standard School
- Distributed Learning Programs
- Youth Custody
- Continuing Education
- Alternate Programs
- Provincial Resource Program

(3) Excludes:

- Federal Band Schools
- Yukon Schools
- Independent Offshore BC Programs

(4) Schools are counted only if there are one or more enrolments in the school on September 30th of the stated year.

## *Number of Independent Schools, 1996/97 - 2005/06*

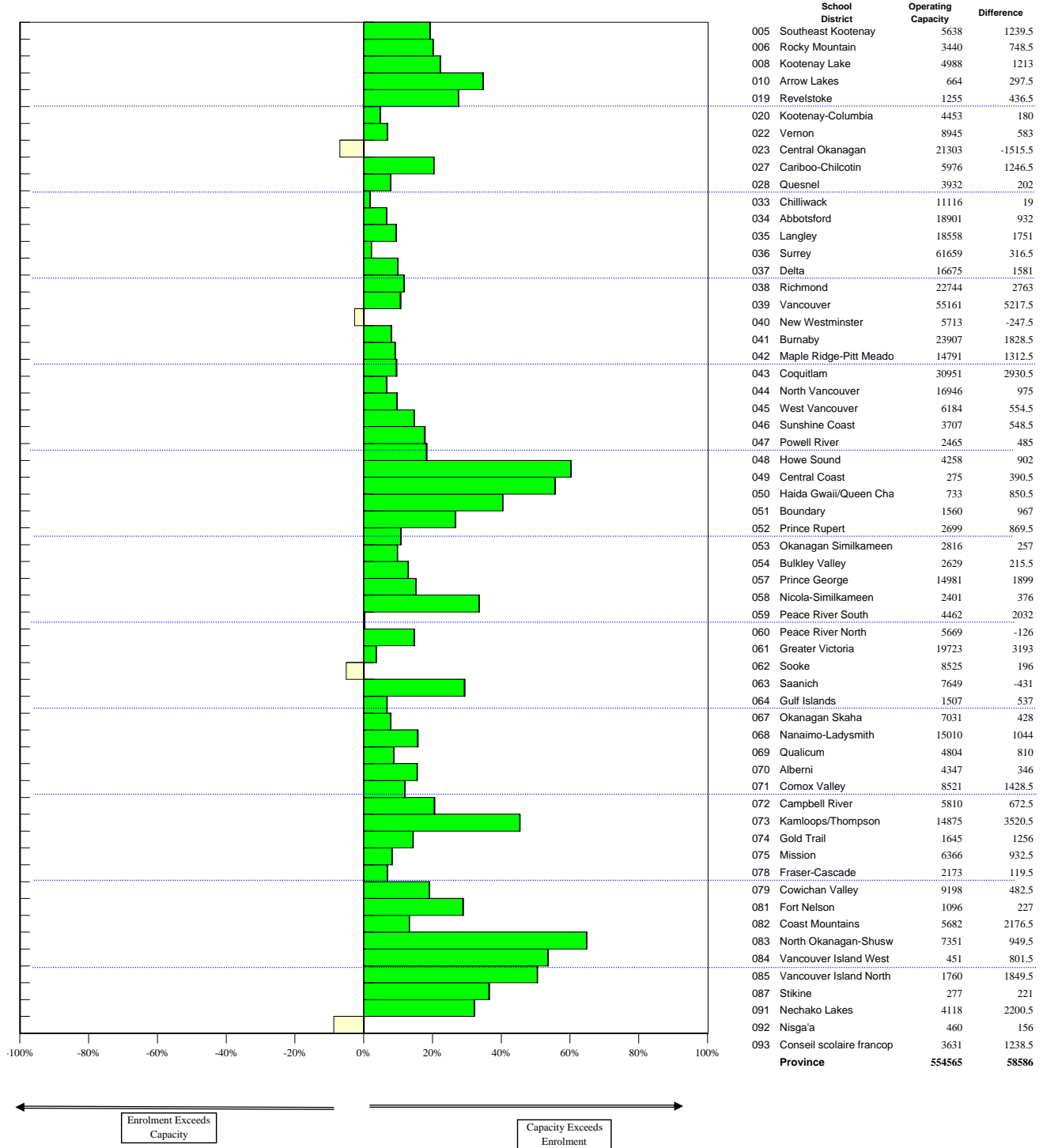


| School Year | # of Schools | % Change from Previous Year |
|-------------|--------------|-----------------------------|
| 1996/97     | 347          |                             |
| 1997/98     | 350          | 0.9                         |
| 1998/99     | 351          | 0.3                         |
| 1999/00     | 356          | 1.4                         |
| 2000/01     | 346          | -2.8                        |
| 2001/02     | 340          | -1.7                        |
| 2002/03     | 346          | 1.8                         |
| 2003/04     | 352          | 1.7                         |
| 2004/05     | 348          | -1.1                        |
| 2005/06     | 355          | 2.0                         |

**Notes:**

- (1) The *Independent School Act* defines an independent school as a school that is maintained and operated in B.C. by an "authority" that provides schooling or an educational program to 10 or more school-age students.
- (2) Schools are counted only if there are one or more enrolments in the school on September 30th of the stated year.

### Operating Capacity and Enrolment, 2005/06 (Public Only)



**Notes:**

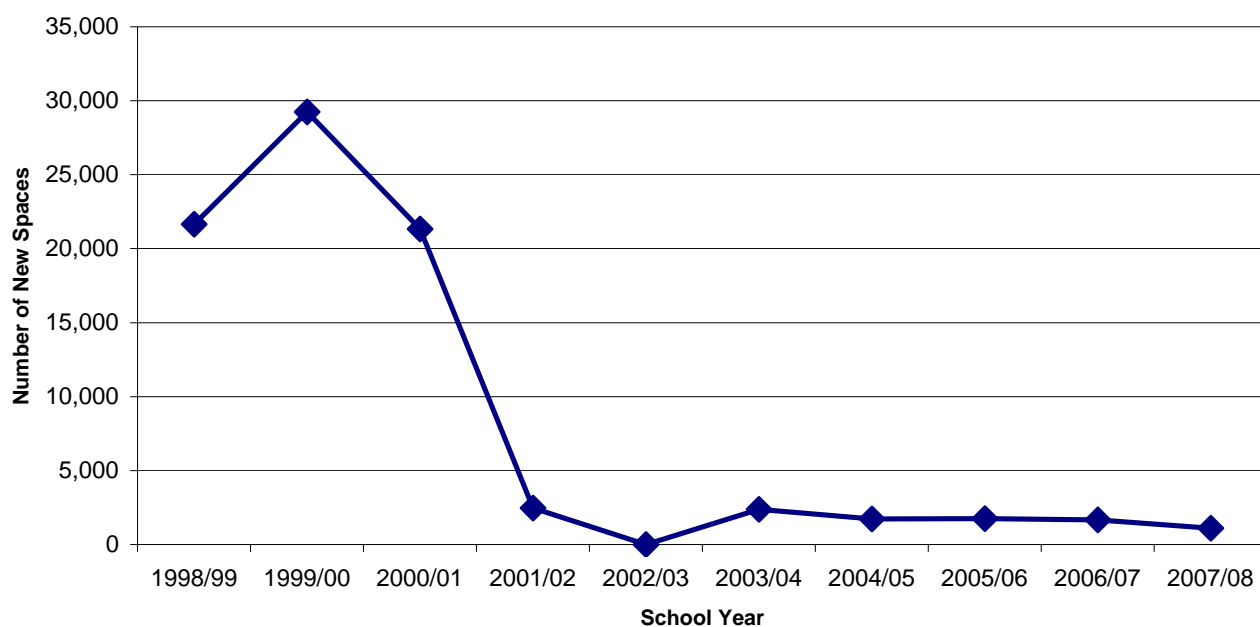
- (1) Includes only capacity and enrolment for school district-owned standard schools (type 00 as reported on School Data Collection Form 1601); capacity for School District 093 (Conseil scolaire francophone) does not include any leased school facilities as they are not owned by the school district.
- (2) "Difference" column is difference between operating capacity and enrolment and is calculated using full-day kindergarten.
- (3) Data provided by Ministry of Education Funding Department.

**Operating Capacity and Enrolment by School District, 2005/06**

| School District               |                              | Operating Capacity |                |                | Enrolment     |                |                | Over/Under Capacity |
|-------------------------------|------------------------------|--------------------|----------------|----------------|---------------|----------------|----------------|---------------------|
|                               |                              | Kindergarten       | Elementary     | Secondary      | Kindergarten  | Elementary     | Secondary      |                     |
| 005                           | Southeast Kootenay           | 532                | 3,025          | 3,425          | 323           | 2,749          | 2,566          | -19%                |
| 006                           | Rocky Mountain               | 456                | 1,951          | 1,900          | 219           | 1,735          | 1,486          | -20%                |
| 008                           | Kootenay Lake                | 722                | 2,993          | 2,700          | 294           | 2,264          | 2,430          | -22%                |
| 010                           | Arrow Lakes                  | 152                | 440            | 425            | 41            | 355            | 268            | -35%                |
| 019                           | Revelstoke                   | 152                | 929            | 650            | 73            | 613            | 569            | -27%                |
| 020                           | Kootenay-Columbia            | 342                | 1,886          | 2,450          | 252           | 2,169          | 2,032          | -5%                 |
| 022                           | Vernon                       | 646                | 4,834          | 4,125          | 492           | 4,477          | 3,976          | -7%                 |
| 023                           | Central Okanagan             | 1,596              | 10,402         | 7,925          | 1,325         | 10,810         | 9,168          | 7%                  |
| 027                           | Cariboo-Chilcotin            | 912                | 3,491          | 3,100          | 351           | 2,914          | 2,711          | -20%                |
| 028                           | Quesnel                      | 456                | 2,133          | 1,675          | 196           | 2,039          | 1,697          | -8%                 |
| 033                           | Chilliwack                   | 1,102              | 6,488          | 3,725          | 742           | 6,156          | 4,218          | -2%                 |
| 034                           | Abbotsford                   | 2,090              | 10,419         | 7,725          | 1,288         | 9,934          | 7,679          | -7%                 |
| 035                           | Langley                      | 1,482              | 10,804         | 8,200          | 1,128         | 9,464          | 7,966          | -9%                 |
| 036                           | Surrey                       | 6,270              | 33,956         | 22,800         | 4,169         | 33,316         | 24,174         | -2%                 |
| 037                           | Delta                        | 1,520              | 9,537          | 7,450          | 1,018         | 8,442          | 7,215          | -10%                |
| 038                           | Richmond                     | 1,862              | 12,143         | 11,750         | 1,366         | 11,108         | 10,270         | -12%                |
| 039                           | Vancouver                    | 6,612              | 30,300         | 24,850         | 3,845         | 28,035         | 23,281         | -11%                |
| 040                           | New Westminster              | 646                | 2,568          | 2,350          | 449           | 3,085          | 2,179          | 3%                  |
| 041                           | Burnaby                      | 2,052              | 12,992         | 10,950         | 1,535         | 11,801         | 10,571         | -8%                 |
| 042                           | Maple Ridge-Pitt Meadows     | 1,254              | 8,744          | 6,275          | 915           | 7,608          | 6,268          | -9%                 |
| 043                           | Coquitlam                    | 2,546              | 18,903         | 12,750         | 1,911         | 15,505         | 13,535         | -9%                 |
| 044                           | North Vancouver              | 1,520              | 9,502          | 7,125          | 1,068         | 8,680          | 7,198          | -7%                 |
| 045                           | West Vancouver               | 532                | 3,261          | 3,050          | 323           | 2,822          | 3,039          | -10%                |
| 046                           | Sunshine Coast               | 380                | 2,136          | 1,825          | 209           | 1,815          | 1,683          | -15%                |
| 047                           | Powell River                 | 228                | 1,269          | 1,500          | 134           | 1,174          | 1,157          | -18%                |
| 048                           | Howe Sound                   | 380                | 2,928          | 1,900          | 284           | 2,210          | 1,764          | -18%                |
| 049                           | Central Coast                | 76                 | 416            | 200            | 23            | 129            | 123            | -60%                |
| 050                           | Haida Gwaii/Queen Charlotte  | 190                | 812            | 650            | 53            | 367            | 313            | -56%                |
| 051                           | Boundary                     | 266                | 1,251          | 1,100          | 86            | 767            | 707            | -40%                |
| 052                           | Prince Rupert                | 380                | 1,950          | 1,350          | 157           | 1,272          | 1,270          | -27%                |
| 053                           | Okanagan Similkameen         | 342                | 1,538          | 1,275          | 178           | 1,406          | 1,232          | -11%                |
| 054                           | Bulkeley Valley              | 304                | 1,384          | 1,225          | 167           | 1,183          | 1,279          | -10%                |
| 057                           | Prince George                | 1,558              | 8,343          | 7,300          | 916           | 7,617          | 6,448          | -13%                |
| 058                           | Nicola-Similkameen           | 228                | 1,475          | 1,125          | 126           | 1,262          | 1,013          | -15%                |
| 059                           | Peace River South            | 684                | 3,698          | 2,325          | 258           | 2,280          | 1,924          | -33%                |
| 060                           | Peace River North            | 760                | 2,598          | 2,325          | 480           | 2,990          | 2,199          | 0%                  |
| 061                           | Greater Victoria             | 1,634              | 12,478         | 9,000          | 1,242         | 10,030         | 8,451          | -15%                |
| 062                           | Sooke                        | 798                | 4,993          | 3,050          | 558           | 4,493          | 3,474          | -4%                 |
| 063                           | Saanich                      | 494                | 3,561          | 3,225          | 370           | 3,660          | 3,619          | 5%                  |
| 064                           | Gulf Islands                 | 266                | 1,065          | 800            | 92            | 732            | 683            | -29%                |
| 067                           | Okanagan Skaha               | 532                | 3,831          | 3,175          | 374           | 3,287          | 3,370          | -7%                 |
| 068                           | Nanaimo-Ladysmith            | 1,330              | 8,504          | 6,450          | 870           | 7,580          | 6,560          | -8%                 |
| 069                           | Qualicum                     | 418                | 2,953          | 2,325          | 254           | 2,397          | 2,153          | -16%                |
| 070                           | Alberni                      | 380                | 2,470          | 1,910          | 246           | 2,234          | 1,867          | -9%                 |
| 071                           | Comox Valley                 | 760                | 5,100          | 4,225          | 489           | 4,348          | 3,684          | -16%                |
| 072                           | Campbell River               | 570                | 3,280          | 2,750          | 335           | 2,771          | 2,704          | -12%                |
| 073                           | Kamloops/Thompson            | 1,482              | 9,509          | 7,725          | 841           | 7,606          | 6,428          | -21%                |
| 074                           | Gold Trail                   | 304                | 1,208          | 1,500          | 82            | 764            | 799            | -45%                |
| 075                           | Mission                      | 646                | 4,134          | 2,650          | 383           | 3,414          | 2,569          | -14%                |
| 078                           | Fraser-Cascade               | 266                | 1,100          | 1,000          | 119           | 1,119          | 935            | -8%                 |
| 079                           | Cowichan Valley              | 912                | 4,832          | 4,125          | 535           | 4,598          | 4,065          | -7%                 |
| 081                           | Fort Nelson                  | 152                | 703            | 500            | 88            | 603            | 405            | -19%                |
| 082                           | Coast Mountains              | 570                | 3,617          | 3,800          | 313           | 2,668          | 2,701          | -29%                |
| 083                           | North Okanagan-Shuswap       | 760                | 4,236          | 3,475          | 419           | 3,564          | 3,368          | -13%                |
| 084                           | Vancouver Island West        | 76                 | 604            | 600            | 21            | 224            | 206            | -65%                |
| 085                           | Vancouver Island North       | 456                | 1,784          | 1,550          | 95            | 829            | 836            | -54%                |
| 087                           | Stikine                      | 152                | 207            | 200            | 30            | 152            | 95             | -50%                |
| 091                           | Nechako Lakes                | 570                | 3,234          | 2,675          | 249           | 2,094          | 1,775          | -36%                |
| 092                           | Nisgaha                      | 152                | 301            | 225            | 28            | 202            | 230            | -32%                |
| 093                           | Conseil scolaire francophone | 608                | 2,132          | 600            | 433           | 2,497          | 701            | 9%                  |
| <b>Province (Public Only)</b> |                              | <b>55,518</b>      | <b>317,335</b> | <b>249,010</b> | <b>34,860</b> | <b>282,419</b> | <b>237,286</b> |                     |



### ***Announced Number of New Spaces, 1998/99 - 2007/08 (Public Only)***

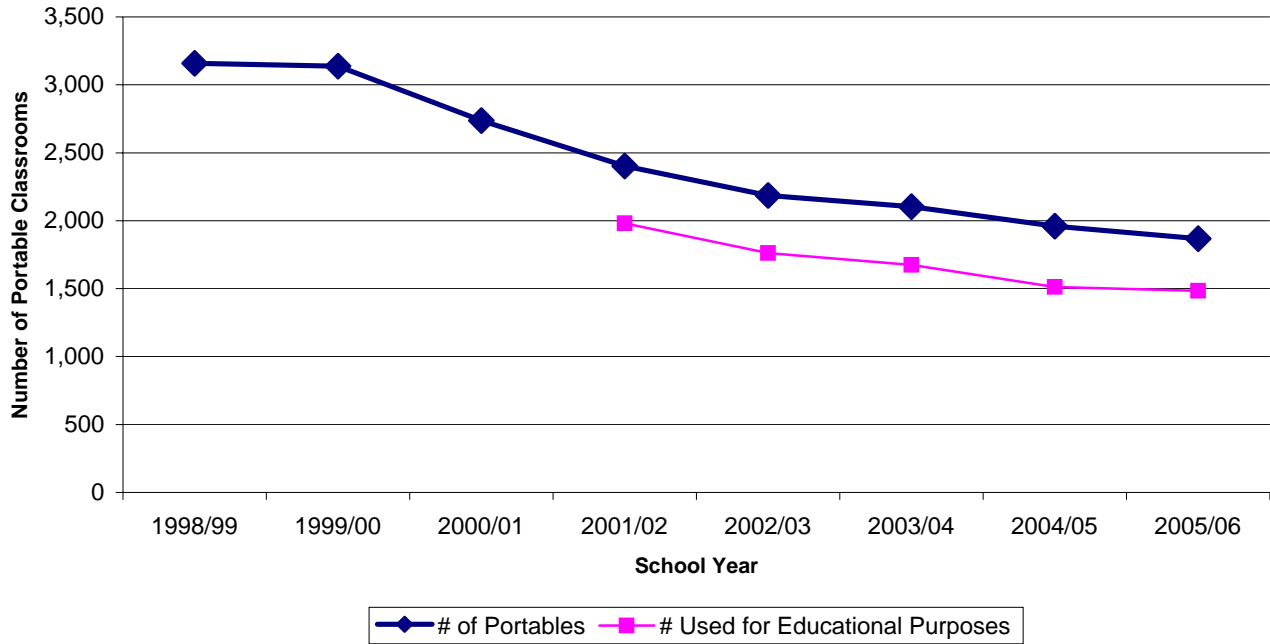


| School Year | # of New Spaces | % Change from Previous Year |
|-------------|-----------------|-----------------------------|
| 1998/99     | 21,650          |                             |
| 1999/00     | 29,250          | 35.1                        |
| 2000/01     | 21,325          | -27.1                       |
| 2001/02     | 2,475           | -88.4                       |
| 2002/03     | 0               | -100.0                      |
| 2003/04     | 2,375           |                             |
| 2004/05     | 1,725           | -27.4                       |
| 2005/06     | 1,750           | 1.4                         |
| 2006/07     | 1,675           | -4.3                        |
| 2007/08     | 1,100           | -34.3                       |

**Notes:**

- (1) Number of new spaces announced for construction by the Ministry of Education during each fiscal year.
- (2) 2003/04 Ministry announced first three year capital plan and supported construction of new spaces in years indicated.
- (3) Subsequent capital plans supported new spaces in subsequent years as indicated.
- (4) Data provided by Ministry of Education Funding Department.

## Number of Portable Classrooms, 1998/99 - 2005/06 (Public Only)

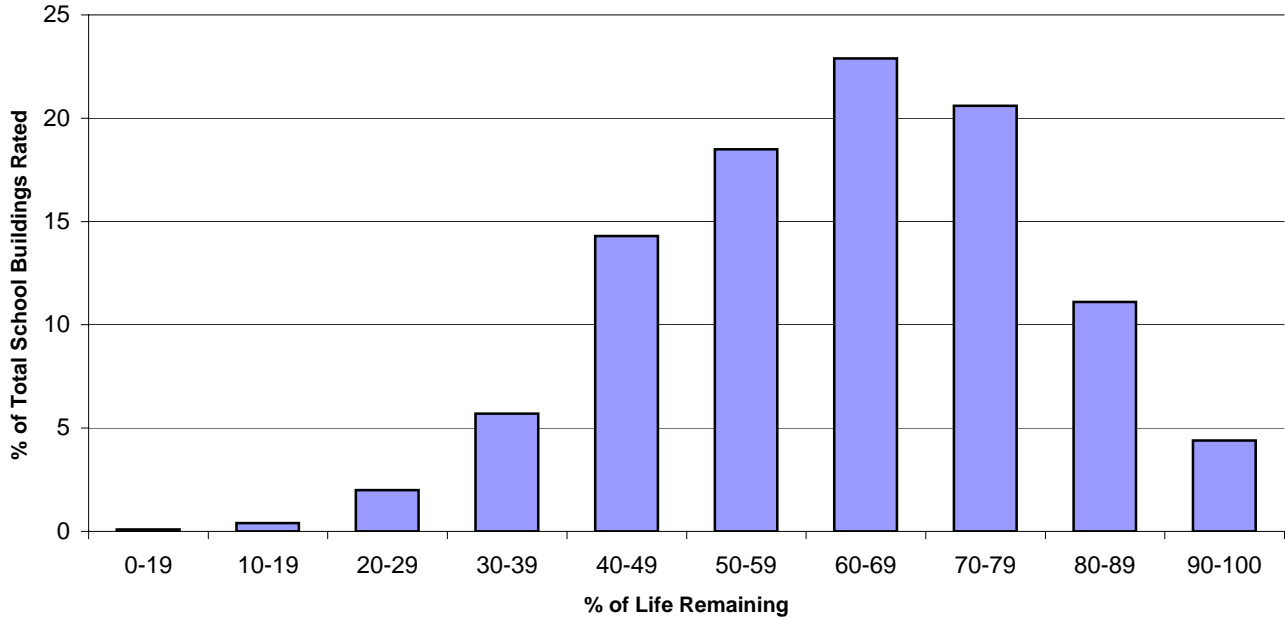


| School Year | # of Portable Classrooms | # of Portable Classrooms Used for Educational Purposes |
|-------------|--------------------------|--|
| 1998/99     | 3,158                    | DNA  |
| 1999/00     | 3,137                    | DNA  |
| 2000/01     | 2,738                    | DNA  |
| 2001/02     | 2,403                    | 1,980  |
| 2002/03     | 2,186                    | 1,762  |
| 2003/04     | 2,103                    | 1,675  |
| 2004/05     | 1,959                    | 1,513  |
| 2005/06     | 1,868                    | 1,484  |

**Notes:**

- (1) Portable classrooms used for educational purposes include: General Instruction, Alternate Programs, Music/Band, and Physical Education; portable classrooms used for administration, day-care, maintenance, storage, or which are warehoused or leased out are not included.
- (2) Portable classroom moves occur all year round to allow school districts to meet their educational requirements; each year's report is as of September 30th.
- (3) Data provided by Ministry of Education Funding Department.

## **School Building Conditions, 2002/03 (Public Only)**

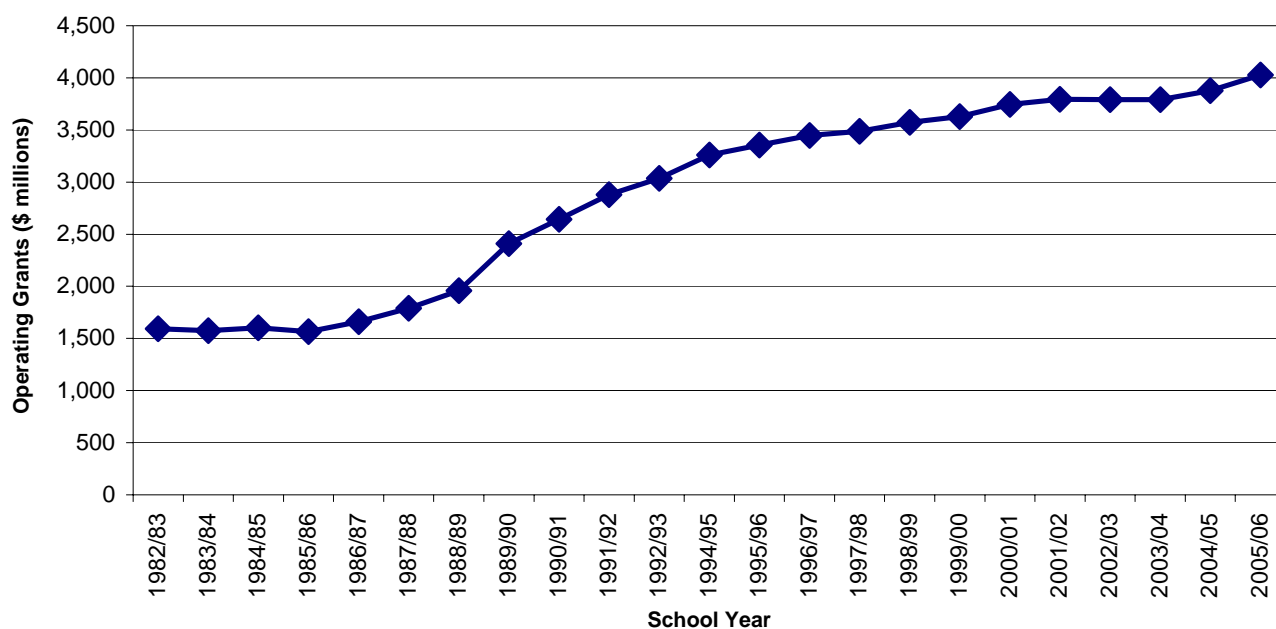


| <b>% of Life Remaining</b> | <b>% of Total School Buildings</b> |
|----------------------------|------------------------------------|
| 0-19                       | 0.1                                |
| 10-19                      | 0.4                                |
| 20-29                      | 2.0                                |
| 30-39                      | 5.7                                |
| 40-49                      | 14.3                               |
| 50-59                      | 18.5                               |
| 60-69                      | 22.9                               |
| 70-79                      | 20.6                               |
| 80-89                      | 11.1                               |
| 90-100                     | 4.4                                |

**Notes:**

- (1) The Ministry is currently implementing a new capital asset management system. Updates will be provided upon completion.
- (2) An average school in BC has 65% of life remaining.
- (3) Not all school buildings have been rated but some schools have more than one building being rated.
- (4) Buildings with less than 40% of life remaining may require major renovations.

## Operating Grants, 1982/83 - 2005/06 (Public Only)



| School Year | Operating Grants (\$ millions) | % Change from Previous Year | School Year | Operating Grants (\$ millions) | % Change from Previous Year |
|-------------|--------------------------------|-----------------------------|-------------|--------------------------------|-----------------------------|
| 1982/83     | 1,594                          |                             | 1994/95     | 3,259                          | 4.6                         |
| 1983/84     | 1,574                          | -1.3                        | 1995/96     | 3,354                          | 2.9                         |
| 1984/85     | 1,601                          | 1.7                         | 1996/97     | 3,446                          | 2.8                         |
| 1985/86     | 1,564                          | -2.3                        | 1997/98     | 3,488                          | 1.2                         |
| 1986/87     | 1,661                          | 6.2                         | 1998/99     | 3,572                          | 2.4                         |
| 1987/88     | 1,789                          | 7.7                         | 1999/00     | 3,628                          | 1.6                         |
| 1988/89     | 1,959                          | 9.5                         | 2000/01     | 3,744                          | 3.2                         |
| 1989/90     | 2,409                          | 23.0                        | 2001/02     | 3,794                          | 1.3                         |
| 1990/91     | 2,644                          | 9.8                         | 2002/03     | 3,790                          | -0.1                        |
| 1991/92     | 2,880                          | 8.9                         | 2003/04     | 3,790                          | 0.0                         |
| 1992/93     | 3,035                          | 5.4                         | 2004/05     | 3,877                          | 2.3                         |
| 1993/94     | 3,116                          | 2.7                         | 2005/06     | 4,028                          | 3.9                         |

### Notes:

(1) Operating Grants represent the majority of funds provided by the Ministry of Education to School Boards to provide educational programs and operate schools.

(2) Since 2002/03, provincial funding for Provincial Learning Network (PLNet) and Provincial Learning Resources is provided through grants outside of the Operating Grant amount. Leases were outside of the Operating Grant amount for 2002/03 and 2003/04.

(3) Data provided by Ministry of Education Funding Department.

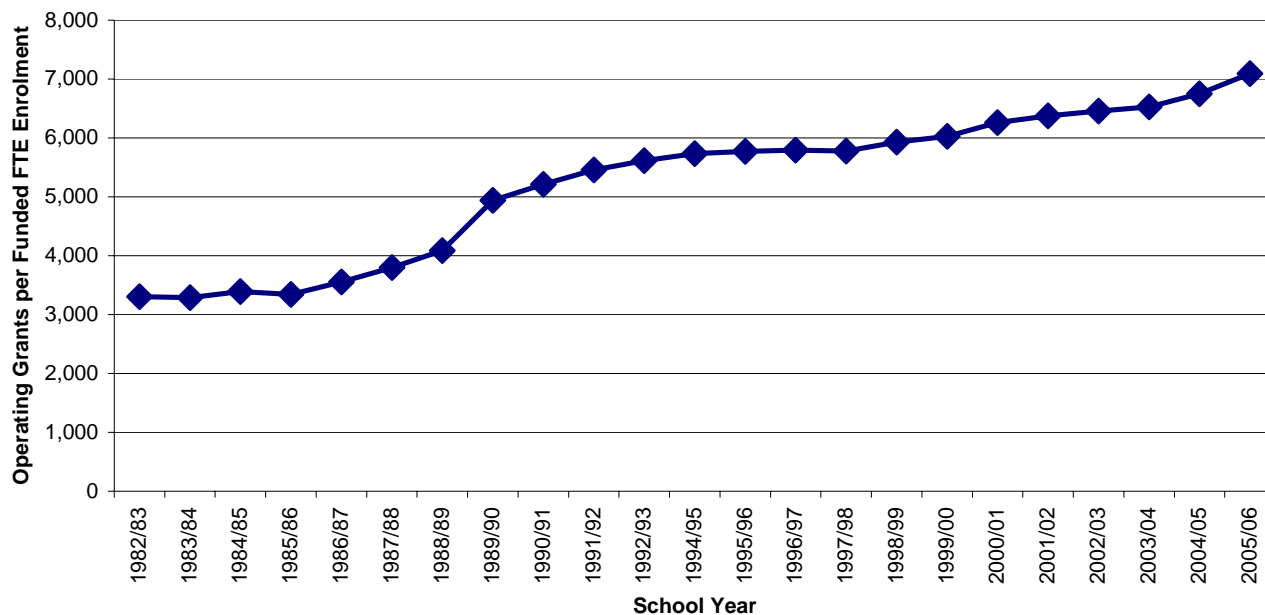
**\*Operating Grants by School District**

| School District                  | Dollars (\$)         |                      |                      |                      |                      |                      |                      |
|----------------------------------|----------------------|----------------------|----------------------|----------------------|----------------------|----------------------|----------------------|
|                                  | 1999/00              | 2000/01              | 2001/02              | 2002/03              | 2003/04              | 2004/05              | 2005/06              |
| 005 Southeast Kootenay           | 46,015,914           | 46,499,407           | 46,684,443           | 45,156,132           | 43,981,080           | 43,535,780           | 44,871,542           |
| 006 Rocky Mountain               | 31,697,483           | 32,236,048           | 32,544,023           | 30,906,959           | 29,456,550           | 29,279,859           | 29,353,040           |
| 008 Kootenay Lake                | 43,362,245           | 44,160,653           | 44,718,104           | 45,205,310           | 45,340,418           | 45,223,243           | 46,060,578           |
| 010 Arrow Lakes                  | 7,318,968            | 7,353,974            | 7,377,275            | 6,866,255            | 6,500,616            | 6,433,382            | 6,692,758            |
| 019 Revelstoke                   | 10,177,146           | 10,329,958           | 10,172,512           | 9,878,450            | 9,671,862            | 9,547,666            | 9,554,419            |
| 020 Kootenay-Columbia            | 37,665,784           | 38,089,741           | 37,852,266           | 36,252,395           | 34,330,429           | 33,386,871           | 34,146,777           |
| 022 Vernon                       | 57,554,613           | 58,296,872           | 58,765,592           | 59,386,728           | 59,867,306           | 61,513,360           | 63,770,499           |
| 023 Central Okanagan             | 124,504,132          | 128,811,396          | 130,106,319          | 130,946,847          | 131,515,381          | 135,172,412          | 142,246,132          |
| 027 Cariboo-Chilcotin            | 54,589,598           | 54,713,249           | 54,776,221           | 52,453,063           | 50,340,336           | 51,525,546           | 51,531,658           |
| 028 Quesnel                      | 34,062,478           | 34,373,536           | 34,004,041           | 33,107,660           | 32,922,289           | 32,888,737           | 33,057,957           |
| 033 Chilliwack                   | 66,320,074           | 69,270,816           | 71,583,482           | 74,762,348           | 75,897,325           | 79,283,909           | 82,937,765           |
| 034 Abbotsford                   | 104,981,657          | 110,305,088          | 113,159,645          | 114,079,603          | 116,253,225          | 121,148,580          | 126,782,455          |
| 035 Langley                      | 112,537,970          | 115,957,034          | 116,891,301          | 116,392,531          | 116,857,515          | 119,550,576          | 124,434,779          |
| 036 Surrey                       | 318,081,814          | 336,832,218          | 348,729,413          | 362,022,122          | 375,731,176          | 395,155,184          | 418,741,388          |
| 037 Delta                        | 100,586,948          | 103,418,252          | 103,834,786          | 103,992,285          | 104,439,853          | 107,226,442          | 110,647,735          |
| 038 Richmond                     | 140,551,048          | 143,209,637          | 144,163,480          | 144,131,612          | 143,053,653          | 145,124,777          | 150,189,466          |
| 039 Vancouver                    | 346,276,913          | 357,874,268          | 365,006,022          | 366,289,785          | 366,674,577          | 376,011,013          | 392,031,557          |
| 040 New Westminster              | 33,411,979           | 35,335,326           | 37,111,175           | 37,258,394           | 40,026,023           | 42,165,345           | 45,218,243           |
| 041 Burnaby                      | 135,455,951          | 140,889,986          | 143,819,344          | 143,821,899          | 145,164,649          | 150,342,369          | 157,027,153          |
| 042 Maple Ridge-Pitt Meadows     | 82,395,724           | 85,640,430           | 87,919,655           | 90,501,054           | 92,099,342           | 95,681,919           | 98,943,494           |
| 043 Coquitlam                    | 177,467,669          | 183,943,798          | 187,177,238          | 186,976,895          | 187,395,685          | 192,384,402          | 200,741,050          |
| 044 North Vancouver              | 103,489,357          | 108,899,951          | 110,286,415          | 110,836,384          | 109,682,186          | 110,385,057          | 113,152,719          |
| 045 West Vancouver               | 36,187,529           | 36,888,081           | 36,701,101           | 36,226,249           | 36,478,100           | 37,204,865           | 39,341,990           |
| 046 Sunshine Coast               | 28,368,208           | 28,988,618           | 29,546,028           | 29,714,512           | 29,626,278           | 30,405,294           | 31,620,660           |
| 047 Powell River                 | 20,691,066           | 20,890,030           | 20,729,220           | 19,825,718           | 19,499,801           | 19,481,384           | 20,272,381           |
| 048 Howe Sound                   | 29,058,960           | 30,127,349           | 30,235,930           | 30,404,325           | 29,758,248           | 30,204,821           | 31,158,779           |
| 049 Central Coast                | 4,627,342            | 4,850,541            | 4,723,000            | 4,399,103            | 4,228,749            | 4,281,513            | 4,676,716            |
| 050 Haida Gwaii/Queen Charlotte  | 9,354,107            | 9,448,339            | 9,190,658            | 9,119,950            | 9,011,123            | 8,709,936            | 9,072,252            |
| 051 Boundary                     | 15,131,078           | 15,648,888           | 15,538,092           | 14,938,142           | 14,459,115           | 14,827,158           | 15,211,613           |
| 052 Prince Rupert                | 23,744,664           | 24,515,024           | 24,562,495           | 24,454,325           | 23,849,508           | 24,070,797           | 24,363,136           |
| 053 Okanagan Similkameen         | 21,122,414           | 21,420,515           | 21,635,180           | 21,648,518           | 21,306,256           | 21,554,909           | 22,320,794           |
| 054 Bulkley Valley               | 19,984,069           | 20,411,264           | 20,523,173           | 20,214,268           | 20,296,417           | 20,201,530           | 21,166,307           |
| 057 Prince George                | 117,809,107          | 120,852,202          | 120,654,643          | 118,411,243          | 113,896,709          | 112,849,074          | 115,650,574          |
| 058 Nicola-Similkameen           | 20,475,610           | 20,991,708           | 21,269,843           | 21,367,608           | 21,586,310           | 22,527,320           | 23,506,964           |
| 059 Peace River South            | 38,090,333           | 38,232,934           | 38,382,413           | 38,740,122           | 38,142,076           | 38,198,943           | 38,804,733           |
| 060 Peace River North            | 37,416,184           | 38,871,935           | 39,759,529           | 41,306,768           | 41,402,307           | 42,974,201           | 45,572,151           |
| 061 Greater Victoria             | 132,884,287          | 136,953,022          | 136,574,832          | 133,710,099          | 129,244,592          | 129,860,669          | 134,265,703          |
| 062 Sooke                        | 54,737,346           | 57,402,654           | 57,720,685           | 57,644,388           | 58,425,662           | 60,164,581           | 62,110,634           |
| 063 Saanich                      | 51,639,761           | 53,072,083           | 54,083,291           | 55,446,431           | 55,577,001           | 56,847,029           | 58,514,828           |
| 064 Gulf Islands                 | 13,770,653           | 14,311,238           | 14,428,601           | 14,233,901           | 14,131,898           | 14,049,396           | 14,116,913           |
| 067 Okanagan Skaha               | 45,434,453           | 47,002,691           | 48,021,771           | 47,322,088           | 46,851,493           | 48,009,935           | 49,674,104           |
| 068 Nanaimo-Ladysmith            | 96,741,795           | 99,158,939           | 100,517,369          | 99,457,589           | 99,931,540           | 101,780,805          | 104,191,741          |
| 069 Qualicum                     | 34,411,863           | 35,123,251           | 34,876,322           | 35,139,046           | 35,034,422           | 36,595,476           | 37,576,611           |
| 070 Alberni                      | 35,675,442           | 36,072,011           | 36,390,369           | 35,019,364           | 34,368,940           | 34,820,128           | 35,159,690           |
| 071 Comox Valley                 | 58,005,743           | 59,334,627           | 59,574,252           | 60,161,707           | 60,618,360           | 62,979,954           | 64,933,198           |
| 072 Campbell River               | 45,660,194           | 46,781,724           | 46,614,748           | 45,521,006           | 44,875,309           | 44,982,806           | 46,103,558           |
| 073 Kamloops/Thompson            | 107,662,700          | 110,131,725          | 110,944,606          | 108,004,915          | 106,417,885          | 106,485,404          | 109,147,393          |
| 074 Gold Trail                   | 20,778,493           | 21,591,497           | 22,655,477           | 19,822,260           | 19,104,712           | 19,066,409           | 19,547,447           |
| 075 Mission                      | 41,889,805           | 43,865,113           | 44,217,665           | 45,798,199           | 46,783,234           | 46,913,301           | 48,871,145           |
| 078 Fraser-Cascade               | 16,950,945           | 17,080,303           | 17,167,798           | 17,098,571           | 17,075,678           | 17,640,034           | 18,126,971           |
| 079 Cowichan Valley              | 63,695,839           | 64,690,754           | 65,618,721           | 63,681,624           | 62,762,683           | 64,247,602           | 65,900,974           |
| 081 Fort Nelson                  | 8,735,782            | 8,965,561            | 9,253,874            | 9,054,948            | 9,020,367            | 9,107,458            | 9,174,209            |
| 082 Coast Mountains              | 50,458,521           | 50,804,562           | 50,772,350           | 49,583,104           | 47,884,887           | 47,058,868           | 48,136,690           |
| 083 North Okanagan-Shuswap       | 54,524,461           | 55,974,163           | 56,745,176           | 55,494,104           | 54,676,977           | 55,261,877           | 57,178,390           |
| 084 Vancouver Island West        | 6,772,860            | 6,696,071            | 6,403,794            | 6,104,139            | 5,916,187            | 5,808,582            | 5,998,244            |
| 085 Vancouver Island North       | 20,369,124           | 20,486,338           | 20,245,597           | 19,013,774           | 17,822,992           | 17,281,375           | 17,850,852           |
| 087 Stikine                      | 5,075,920            | 5,656,253            | 5,549,608            | 5,196,555            | 5,207,424            | 5,190,579            | 5,411,042            |
| 091 Nechako Lakes                | 41,273,412           | 41,474,889           | 42,063,637           | 41,698,445           | 42,511,201           | 44,806,708           | 45,282,367           |
| 092 Nisga'a                      | 6,027,912            | 6,219,085            | 5,983,022            | 6,325,211            | 6,058,732            | 6,149,782            | 6,155,737            |
| 093 Conseil scolaire francophone | 24,144,009           | 26,717,877           | 27,261,375           | 27,872,824           | 29,239,905           | 31,851,094           | 36,303,351           |
| <b>Province (Public Only)</b>    | <b>3,627,887,456</b> | <b>3,744,145,497</b> | <b>3,793,878,997</b> | <b>3,790,399,854</b> | <b>3,790,284,553</b> | <b>3,877,418,026</b> | <b>4,024,604,006</b> |

Holdback for mid-year special needs enrolment increases **3,000,000**  
 Total Provincial Operating Grant Funds Available **4,027,604,006**

\*District allocations exclude distribution of holdback for mid-year special needs enrolment (applies to 05/06 only).

## Operating Grants per Funded FTE Enrolment, 1982/83 - 2005/06 (Public Only)



| School Year | Operating Grants per Funded FTE Enrolment | % Change from Previous Year | School Year | Operating Grants per Funded FTE Enrolment | % Change from Previous Year |
|-------------|---|-----------------------------|-------------|---|-----------------------------|
| 1982/83     | 3,305                                     |                             | 1994/95     | 5,733                                     | 2.0                         |
| 1983/84     | 3,289                                     | -0.5                        | 1995/96     | 5,769                                     | 0.6                         |
| 1984/85     | 3,390                                     | 3.1                         | 1996/97     | 5,796                                     | 0.5                         |
| 1985/86     | 3,344                                     | -1.4                        | 1997/98     | 5,775                                     | -0.4                        |
| 1986/87     | 3,556                                     | 6.4                         | 1998/99     | 5,928                                     | 2.6                         |
| 1987/88     | 3,797                                     | 6.8                         | 1999/00     | 6,028                                     | 1.7                         |
| 1988/89     | 4,089                                     | 7.7                         | 2000/01     | 6,262                                     | 3.9                         |
| 1989/90     | 4,939                                     | 20.8                        | 2001/02     | 6,375                                     | 1.8                         |
| 1990/91     | 5,211                                     | 5.5                         | 2002/03     | 6,455                                     | 1.3                         |
| 1991/92     | 5,456                                     | 4.7                         | 2003/04     | 6,530                                     | 1.2                         |
| 1992/93     | 5,616                                     | 2.9                         | 2004/05     | 6,752                                     | 3.4                         |
| 1993/94     | 5,623                                     | 0.1                         | 2005/06     | 7,093                                     | 5.1                         |

### Note:

- (1) Operating Grants represent the majority of funds provided by the Ministry of Education to School Boards to provide educational programs and operate schools.
- (2) Since 2002/03, provincial funding for Provincial Learning Network (PLNet) and Provincial Learning Resources is provided through grants outside of the Operating Grant amount. Leases were outside of the Operating Grant amount for 2002/03 and 2003/04.
- (3) FTE stands for "Full-Time Equivalent" enrolments as at September 30th of stated year.
- (4) Data provided by Ministry of Education Funding Department.

**\* Operating Grants per Funded FTE Enrolment by School District**

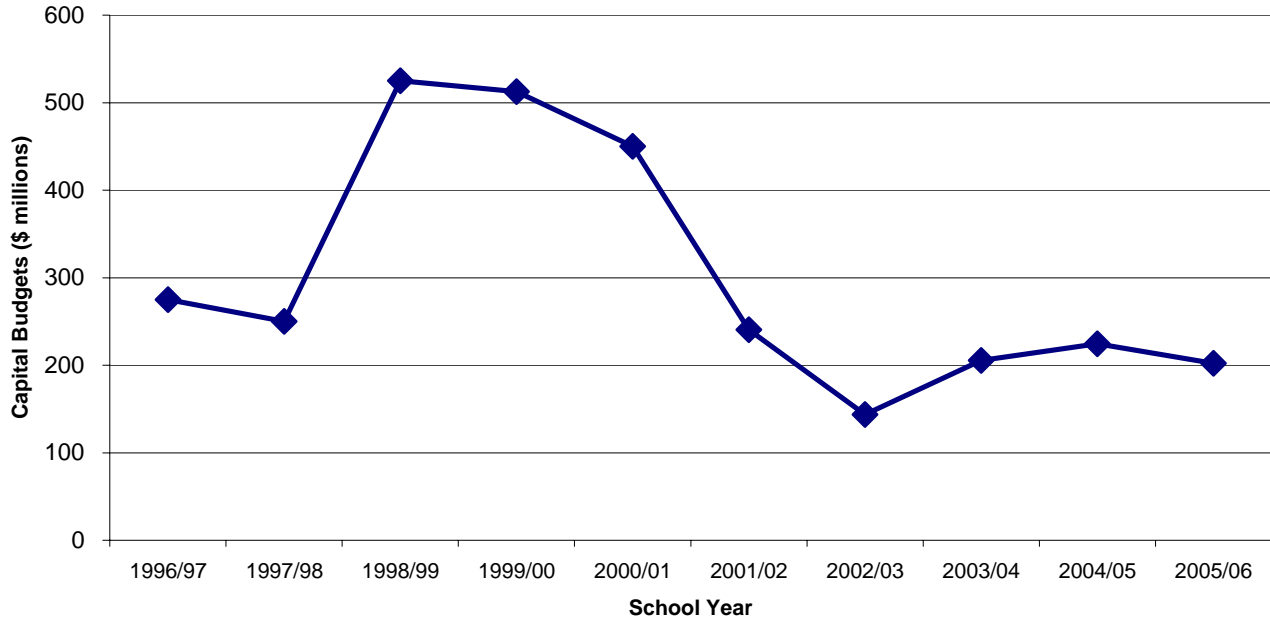
| School District                  | 2003/04              |                 | 2004/05              |                 | 2005/06              |                 |
|----------------------------------|----------------------|-----------------|----------------------|-----------------|----------------------|-----------------|
|                                  | Op Grants (\$)       | Grants/FTE (\$) | Op Grants (\$)       | Grants/FTE (\$) | Op Grants (\$)       | Grants/FTE (\$) |
| 005 Southeast Kootenay           | 43,981,080           | 7,169           | 43,535,780           | 7,437           | 44,871,542           | 7,851           |
| 006 Rocky Mountain               | 29,456,550           | 7,884           | 29,279,859           | 8,104           | 29,353,040           | 8,365           |
| 008 Kootenay Lake                | 45,340,418           | 7,718           | 45,223,243           | 7,999           | 46,060,578           | 8,560           |
| 010 Arrow Lakes                  | 6,500,616            | 9,699           | 6,433,382            | 9,789           | 6,692,758            | 10,360          |
| 019 Revelstoke                   | 9,671,862            | 7,124           | 9,547,666            | 7,340           | 9,554,419            | 7,838           |
| 020 Kootenay-Columbia            | 34,330,429           | 7,155           | 33,386,871           | 7,220           | 34,146,777           | 7,503           |
| 022 Vernon                       | 59,867,306           | 6,426           | 61,513,360           | 6,649           | 63,770,499           | 7,011           |
| 023 Central Okanagan             | 131,515,381          | 6,085           | 135,172,412          | 6,321           | 142,246,132          | 6,669           |
| 027 Cariboo-Chilcotin            | 50,340,336           | 7,337           | 51,525,546           | 7,758           | 51,531,658           | 8,074           |
| 028 Quesnel                      | 32,922,289           | 7,353           | 32,888,737           | 7,709           | 33,057,957           | 7,922           |
| 033 Chilliwack                   | 75,897,325           | 6,228           | 79,283,909           | 6,500           | 82,937,765           | 6,815           |
| 034 Abbotsford                   | 116,253,225          | 6,133           | 121,148,580          | 6,358           | 126,782,455          | 6,666           |
| 035 Langley                      | 116,857,515          | 6,061           | 119,550,576          | 6,318           | 124,434,779          | 6,597           |
| 036 Surrey                       | 375,731,176          | 6,085           | 395,155,184          | 6,329           | 418,741,388          | 6,622           |
| 037 Delta                        | 104,439,853          | 6,153           | 107,226,442          | 6,384           | 110,647,735          | 6,686           |
| 038 Richmond                     | 143,053,653          | 6,283           | 145,124,777          | 6,448           | 150,189,466          | 6,712           |
| 039 Vancouver                    | 366,674,577          | 6,322           | 376,011,013          | 6,554           | 392,031,557          | 6,842           |
| 040 New Westminster              | 40,026,023           | 5,949           | 42,165,345           | 6,141           | 45,218,243           | 6,647           |
| 041 Burnaby                      | 145,164,649          | 6,031           | 150,342,369          | 6,277           | 157,027,153          | 6,557           |
| 042 Maple Ridge-Pitt Meadows     | 92,099,342           | 6,119           | 95,681,919           | 6,360           | 98,943,494           | 6,682           |
| 043 Coquitlam                    | 187,395,685          | 5,943           | 192,384,402          | 6,210           | 200,741,050          | 6,548           |
| 044 North Vancouver              | 109,682,186          | 6,175           | 110,385,057          | 6,331           | 113,152,719          | 6,633           |
| 045 West Vancouver               | 36,478,100           | 6,046           | 37,204,865           | 6,215           | 39,341,990           | 6,531           |
| 046 Sunshine Coast               | 29,626,278           | 7,297           | 30,405,294           | 7,700           | 31,620,660           | 8,317           |
| 047 Powell River                 | 19,499,801           | 7,200           | 19,481,384           | 7,530           | 20,272,381           | 8,070           |
| 048 Howe Sound                   | 29,758,248           | 6,901           | 30,204,821           | 7,044           | 31,158,779           | 7,490           |
| 049 Central Coast                | 4,228,749            | 13,387          | 4,281,513            | 14,248          | 4,676,716            | 16,482          |
| 050 Haida Gwaii/Queen Charlotte  | 9,011,123            | 10,215          | 8,709,936            | 10,559          | 9,072,252            | 11,616          |
| 051 Boundary                     | 14,459,115           | 7,869           | 14,827,158           | 8,160           | 15,211,613           | 8,730           |
| 052 Prince Rupert                | 23,849,508           | 8,447           | 24,070,797           | 8,806           | 24,363,136           | 9,088           |
| 053 Okanagan Similkameen         | 21,306,256           | 7,079           | 21,554,909           | 7,412           | 22,320,794           | 7,746           |
| 054 Bulkley Valley               | 20,296,417           | 7,523           | 20,201,530           | 7,887           | 21,166,307           | 8,284           |
| 057 Prince George                | 113,896,709          | 6,941           | 112,849,074          | 7,033           | 115,650,574          | 7,385           |
| 058 Nicola-Similkameen           | 21,586,310           | 7,385           | 22,527,320           | 7,656           | 23,506,964           | 8,350           |
| 059 Peace River South            | 38,142,076           | 8,157           | 38,198,943           | 8,267           | 38,804,733           | 8,675           |
| 060 Peace River North            | 41,402,307           | 7,363           | 42,974,201           | 7,606           | 45,572,151           | 7,989           |
| 061 Greater Victoria             | 129,244,592          | 6,390           | 129,860,669          | 6,456           | 134,265,703          | 6,793           |
| 062 Sooke                        | 58,425,662           | 6,589           | 60,164,581           | 6,823           | 62,110,634           | 7,207           |
| (3) FT Saanich                   | 55,577,000           | 6,379           | 56,847,029           | 6,584           | 58,514,828           | 7,121           |
| 064 Gulf Islands                 | 14,131,898           | 8,575           | 14,049,396           | 8,703           | 14,116,913           | 8,880           |
| 067 Okanagan Skaha               | 46,851,493           | 6,497           | 48,009,935           | 6,710           | 49,674,104           | 7,057           |
| 068 Nanaimo-Ladysmith            | 99,931,540           | 6,411           | 101,780,805          | 6,673           | 104,191,741          | 6,936           |
| 069 Qualicum                     | 35,034,422           | 6,829           | 36,595,476           | 7,109           | 37,576,611           | 7,590           |
| 070 Alberni                      | 34,368,940           | 7,217           | 34,820,128           | 7,333           | 35,159,690           | 7,674           |
| 071 Comox Valley                 | 60,618,360           | 6,486           | 62,979,954           | 6,756           | 64,933,198           | 7,151           |
| 072 Campbell River               | 44,875,309           | 6,990           | 44,982,806           | 7,180           | 46,103,558           | 7,552           |
| 073 Kamloops/Thompson            | 106,417,885          | 6,741           | 106,485,404          | 6,930           | 109,147,393          | 7,253           |
| 074 Gold Trail                   | 19,104,712           | 9,763           | 19,066,409           | 10,199          | 19,547,447           | 10,614          |
| 075 Mission                      | 46,783,234           | 6,304           | 46,913,301           | 6,639           | 48,871,145           | 6,941           |
| 078 Fraser-Cascade               | 17,075,678           | 7,492           | 17,640,034           | 7,787           | 18,126,971           | 8,179           |
| 079 Cowichan Valley              | 62,762,683           | 6,492           | 64,247,602           | 6,730           | 65,900,974           | 7,012           |
| 081 Fort Nelson                  | 9,020,367            | 7,703           | 9,107,458            | 8,156           | 9,174,209            | 8,700           |
| 082 Coast Mountains              | 47,884,887           | 7,674           | 47,058,868           | 7,939           | 48,136,690           | 8,355           |
| 083 North Okanagan-Shuswap       | 54,676,977           | 6,956           | 55,261,877           | 7,195           | 57,178,390           | 7,594           |
| 084 Vancouver Island West        | 5,916,187            | 11,623          | 5,808,582            | 11,854          | 5,998,244            | 13,525          |
| 085 Vancouver Island North       | 17,822,992           | 9,000           | 17,281,375           | 9,290           | 17,850,852           | 10,078          |
| 087 Stikine                      | 5,207,424            | 17,376          | 5,190,579            | 19,065          | 5,411,042            | 18,936          |
| 091 Nechako Lakes                | 42,511,201           | 7,418           | 44,806,708           | 7,576           | 45,282,367           | 8,125           |
| 092 Nisga'a                      | 6,058,732            | 11,997          | 6,149,782            | 12,178          | 6,155,737            | 12,838          |
| 093 Conseil scolaire francophone | 29,239,905           | 9,868           | 31,851,094           | 9,782           | 36,303,351           | 10,208          |
| <b>Province (Public Only)</b>    | <b>3,790,284,553</b> | <b>6,530</b>    | <b>3,877,418,026</b> | <b>6,752</b>    | <b>4,024,604,006</b> | <b>7,093</b>    |
|                                  |                      |                 |                      |                 | <b>3,000,000</b>     |                 |
|                                  |                      |                 |                      |                 | <b>4,027,604,006</b> |                 |

Holdback for mid-year special needs enrolment increases

Total Provincial Operating Grant Funds available

\*District allocations exclude distribution of holdback for mid-year special needs enrolment (applies to 05/06 only).

### **Capital Budgets, 1996/97 - 2005/06 (Public Only)**



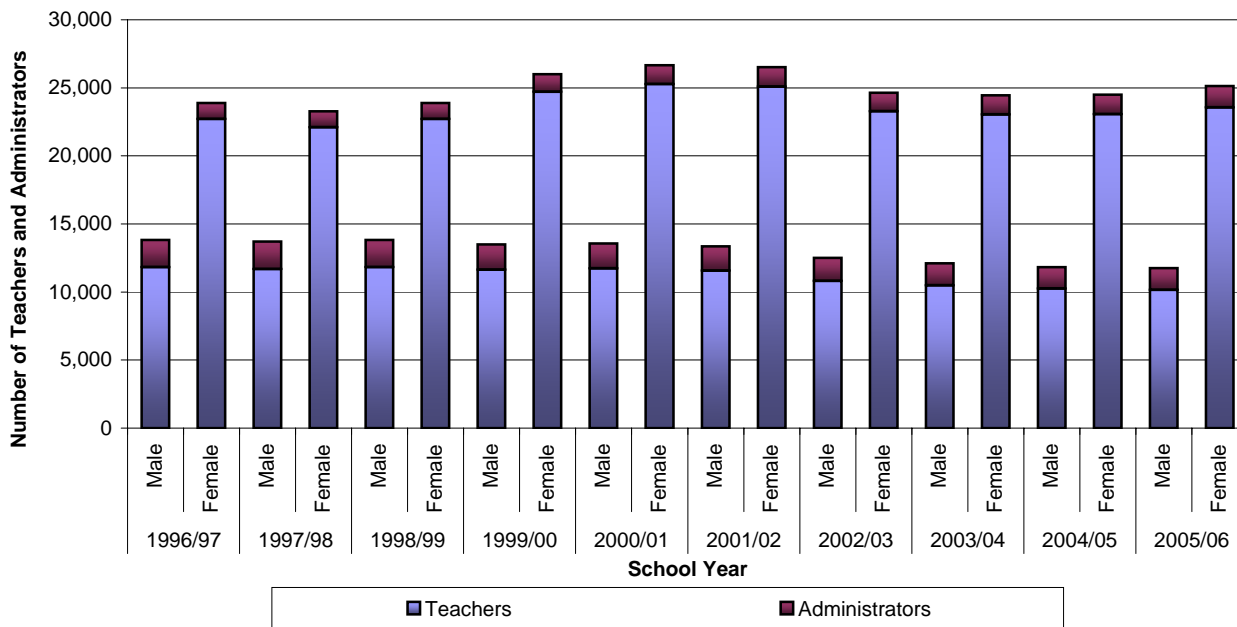
| School Year | Capital Budgets (\$ millions) | % Change from Previous Year |
|-------------|-------------------------------|-----------------------------|
| 1996/97     | 275.0                         |                             |
| 1997/98     | 250.0                         | -9.1                        |
| 1998/99     | 525.0                         | 110.0                       |
| 1999/00     | 512.6                         | -2.4                        |
| 2000/01     | 450.0                         | -12.2                       |
| 2001/02     | 240.6                         | -46.5                       |
| 2002/03     | 143.6                         | -40.3                       |
| 2003/04     | 205.4                         | 43.0                        |
| 2004/05     | 224.4                         | 9.3                         |
| 2005/06     | 202.3                         | -9.8                        |

**Note:**

(1) Data provided by Ministry of Education Funding Department.



**Number of Teachers and Administrators, 1996/97 - 2005/06  
(Public Only)**



| School Year | Teachers |        |        |                             | Administrators |        |       |                             |
|-------------|----------|--------|--------|-----------------------------|----------------|--------|-------|-----------------------------|
|             | Male     | Female | Total  | % Change from Previous Year | Male           | Female | Total | % Change from Previous Year |
| 1996/97     | 11,833   | 22,703 | 34,536 |                             | 1,984          | 1,186  | 3,170 |                             |
| 1997/98     | 11,835   | 23,110 | 34,945 | 1.2                         | 1,936          | 1,245  | 3,181 | 0.3                         |
| 1998/99     | 11,760   | 24,027 | 35,787 | 2.4                         | 1,907          | 1,309  | 3,216 | 1.1                         |
| 1999/00     | 11,636   | 24,709 | 36,345 | 1.6                         | 1,866          | 1,295  | 3,161 | -1.7                        |
| 2000/01     | 11,732   | 25,282 | 37,014 | 1.8                         | 1,835          | 1,379  | 3,214 | 1.7                         |
| 2001/02     | 11,562   | 25,088 | 36,650 | -1.0                        | 1,803          | 1,426  | 3,229 | 0.5                         |
| 2002/03     | 10,807   | 23,268 | 34,075 | -7.0                        | 1,708          | 1,367  | 3,075 | -4.8                        |
| 2003/04     | 10,483   | 23,033 | 33,516 | -1.6                        | 1,632          | 1,414  | 3,046 | -0.9                        |
| 2004/05     | 10,245   | 23,069 | 33,314 | -0.6                        | 1,586          | 1,431  | 3,017 | -1.0                        |
| 2005/06     | 10,157   | 23,559 | 33,716 | 1.2                         | 1,605          | 1,565  | 3,170 | 5.1                         |

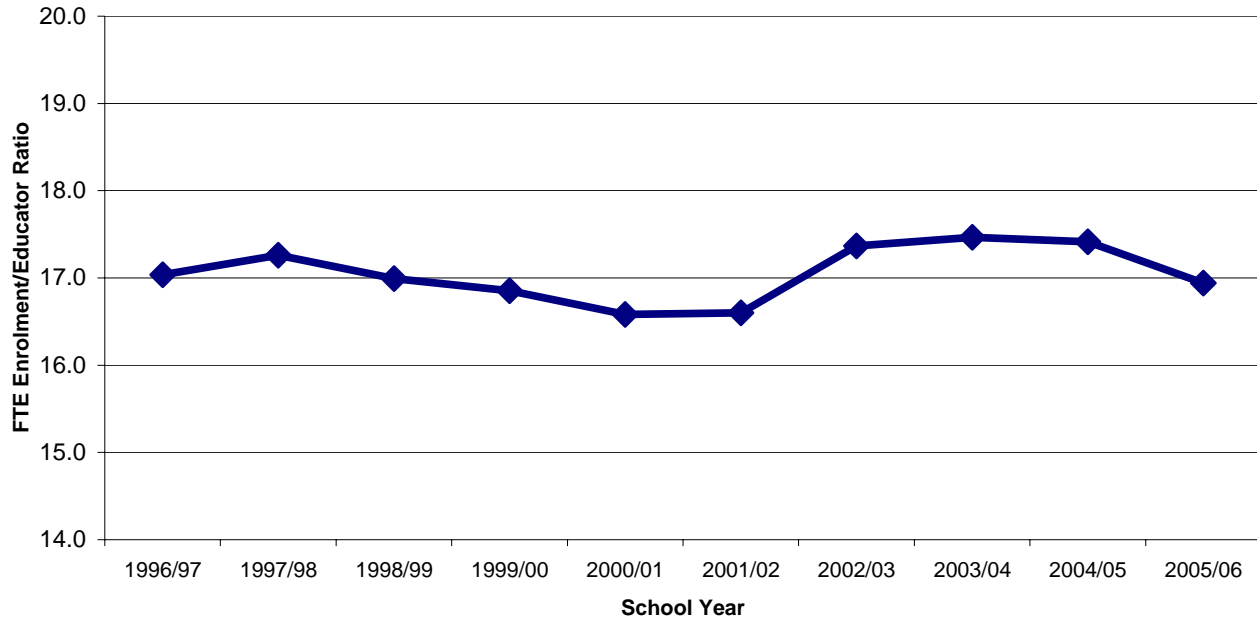
**Notes:**

- (1) Teachers include: Regular Teachers, Department Heads, and Teachers who have administration duty (but are not Department Heads).
- (2) Administrators include: Directors of Instruction, Supervisors of Instruction, Teacher Consultants, Coordinators, Helping Teachers, Other Instructional Supports, Testing & Assessment - Professional Staff, Vice Principals, and Principals.
- (3) Data are collected on School Data Collection Form 1601.

**Number of Teachers and Administrators by School District**

| School District                  | Teachers      |               |                             |               |                             | Administrators |              |                             |              |                             |
|----------------------------------|---------------|---------------|-----------------------------|---------------|-----------------------------|----------------|--------------|-----------------------------|--------------|-----------------------------|
|                                  | 2003/04       | 2004/05       |                             | 2005/06       |                             | 2003/04        | 2004/05      |                             | 2005/06      |                             |
|                                  | Number        | Number        | % Change from Previous Year | Number        | % Change from Previous Year | Number         | Number       | % Change from Previous Year | Number       | % Change from Previous Year |
| 005 Southeast Kootenay           | 336           | 330           | -1.8                        | 326           | -1.2                        | 33             | 30           | -9.1                        | 34           | 13.3                        |
| 006 Rocky Mountain               | 226           | 215           | -4.9                        | 214           | -0.5                        | 28             | 28           | 0.0                         | 26           | -7.1                        |
| 008 Kootenay Lake                | 375           | 349           | -6.9                        | 358           | 2.6                         | 36             | 38           | 5.6                         | 39           | 2.6                         |
| 010 Arrow Lakes                  | 47            | 46            | -2.1                        | 45            | -2.2                        | 5              | 5            | 0.0                         | 4            | -20.0                       |
| 019 Revelstoke                   | 87            | 81            | -6.9                        | 82            | 1.2                         | 8              | 8            | 0.0                         | 7            | -12.5                       |
| 020 Kootenay-Columbia            | 275           | 267           | -2.9                        | 265           | -0.7                        | 24             | 20           | -16.7                       | 24           | 20.0                        |
| 022 Vernon                       | 528           | 520           | -1.5                        | 532           | 2.3                         | 48             | 49           | 2.1                         | 52           | 6.1                         |
| 023 Central Okanagan             | 1,162         | 1,158         | -0.3                        | 1,198         | 3.5                         | 69             | 71           | 2.9                         | 72           | 1.4                         |
| 027 Cariboo-Chilcotin            | 394           | 372           | -5.6                        | 384           | 3.2                         | 58             | 56           | -3.4                        | 54           | -3.6                        |
| 028 Quesnel                      | 241           | 241           | 0.0                         | 243           | 0.8                         | 32             | 32           | 0.0                         | 32           | 0.0                         |
| 033 Chilliwack                   | 664           | 661           | -0.5                        | 678           | 2.6                         | 61             | 64           | 4.9                         | 67           | 4.7                         |
| 034 Abbotsford                   | 1,044         | 1,058         | 1.3                         | 1,084         | 2.5                         | 108            | 105          | -2.8                        | 112          | 6.7                         |
| 035 Langley                      | 1,122         | 1,111         | -1.0                        | 1,101         | -0.9                        | 110            | 108          | -1.8                        | 108          | 0.0                         |
| 036 Surrey                       | 3,611         | 3,658         | 1.3                         | 3,737         | 2.2                         | 248            | 259          | 4.4                         | 278          | 7.3                         |
| 037 Delta                        | 1,004         | 998           | -0.6                        | 1,002         | 0.4                         | 78             | 80           | 2.6                         | 84           | 5.0                         |
| 038 Richmond                     | 1,319         | 1,309         | -0.8                        | 1,312         | 0.2                         | 131            | 135          | 3.1                         | 145          | 7.4                         |
| 039 Vancouver                    | 3,405         | 3,368         | -1.1                        | 3,431         | 1.9                         | 310            | 292          | -5.8                        | 310          | 6.2                         |
| 040 New Westminster              | 392           | 392           | 0.0                         | 427           | 8.9                         | 24             | 24           | 0.0                         | 26           | 8.3                         |
| 041 Burnaby                      | 1,464         | 1,473         | 0.6                         | 1,518         | 3.1                         | 89             | 89           | 0.0                         | 101          | 13.5                        |
| 042 Maple Ridge-Pitt Meadows     | 898           | 907           | 1.0                         | 910           | 0.3                         | 71             | 65           | -8.5                        | 69           | 6.2                         |
| 043 Coquitlam                    | 1,889         | 1,902         | 0.7                         | 1,884         | -0.9                        | 118            | 125          | 5.9                         | 133          | 6.4                         |
| 044 North Vancouver              | 1,035         | 1,022         | -1.3                        | 1,033         | 1.1                         | 93             | 90           | -3.2                        | 90           | 0.0                         |
| 045 West Vancouver               | 390           | 395           | 1.3                         | 398           | 0.8                         | 40             | 40           | 0.0                         | 43           | 7.5                         |
| 046 Sunshine Coast               | 252           | 237           | -6.0                        | 247           | 4.2                         | 18             | 18           | 0.0                         | 19           | 5.6                         |
| 047 Powell River                 | 157           | 156           | -0.6                        | 145           | -7.1                        | 14             | 16           | 14.3                        | 17           | 6.3                         |
| 048 Howe Sound                   | 246           | 245           | -0.4                        | 253           | 3.3                         | 25             | 23           | -8.0                        | 24           | 4.3                         |
| 049 Central Coast                | 29            | 28            | -3.4                        | 27            | -3.6                        | 2              | 3            | 50.0                        | 5            | 66.7                        |
| 050 Haida Gwaii/Queen Charlotte  | 59            | 55            | -6.8                        | 57            | 3.6                         | 10             | 8            | -20.0                       | 6            | -25.0                       |
| 051 Boundary                     | 114           | 109           | -4.4                        | 107           | -1.8                        | 11             | 12           | 9.1                         | 14           | 16.7                        |
| 052 Prince Rupert                | 182           | 183           | 0.5                         | 171           | -6.6                        | 29             | 28           | -3.4                        | 31           | 10.7                        |
| 053 Okanagan Similkameen         | 169           | 159           | -5.9                        | 160           | 0.6                         | 21             | 20           | -4.8                        | 19           | -5.0                        |
| 054 Bulkley Valley               | 160           | 153           | -4.4                        | 151           | -1.3                        | 18             | 15           | -16.7                       | 17           | 13.3                        |
| 057 Prince George                | 954           | 915           | -4.1                        | 926           | 1.2                         | 87             | 79           | -9.2                        | 85           | 7.6                         |
| 058 Nicola-Similkameen           | 180           | 172           | -4.4                        | 167           | -2.9                        | 21             | 19           | -9.5                        | 20           | 5.3                         |
| 059 Peace River South            | 227           | 239           | 5.3                         | 242           | 1.3                         | 40             | 41           | 2.5                         | 41           | 0.0                         |
| 060 Peace River North            | 326           | 328           | 0.6                         | 344           | 4.9                         | 32             | 32           | 0.0                         | 32           | 0.0                         |
| 061 Greater Victoria             | 1,118         | 1,116         | -0.2                        | 1,127         | 1.0                         | 118            | 116          | -1.7                        | 117          | 0.9                         |
| 062 Sooke                        | 464           | 458           | -1.3                        | 467           | 2.0                         | 69             | 71           | 2.9                         | 75           | 5.6                         |
| 063 Saanich                      | 507           | 493           | -2.8                        | 483           | -2.0                        | 41             | 42           | 2.4                         | 40           | -4.8                        |
| 064 Gulf Islands                 | 107           | 101           | -5.6                        | 104           | 3.0                         | 22             | 19           | -13.6                       | 18           | -5.3                        |
| 067 Okanagan Skaha               | 403           | 397           | -1.5                        | 405           | 2.0                         | 36             | 36           | 0.0                         | 38           | 5.6                         |
| 068 Nanaimo-Ladysmith            | 844           | 858           | 1.7                         | 851           | -0.8                        | 80             | 79           | -1.3                        | 105          | 32.9                        |
| 069 Qualicum                     | 291           | 293           | 0.7                         | 289           | -1.4                        | 24             | 25           | 4.2                         | 27           | 8.0                         |
| 070 Alberni                      | 260           | 261           | 0.4                         | 260           | -0.4                        | 28             | 30           | 7.1                         | 31           | 3.3                         |
| 071 Comox Valley                 | 529           | 527           | -0.4                        | 525           | -0.4                        | 54             | 52           | -3.7                        | 50           | -3.8                        |
| 072 Campbell River               | 378           | 371           | -1.9                        | 372           | 0.3                         | 37             | 32           | -13.5                       | 33           | 3.1                         |
| 073 Kamloops/Thompson            | 845           | 827           | -2.1                        | 855           | 3.4                         | 92             | 93           | 1.1                         | 88           | -5.4                        |
| 074 Gold Trail                   | 123           | 116           | -5.7                        | 122           | 5.2                         | 12             | 14           | 16.7                        | 17           | 21.4                        |
| 075 Mission                      | 394           | 399           | 1.3                         | 397           | -0.5                        | 41             | 40           | -2.4                        | 39           | -2.5                        |
| 078 Fraser-Cascade               | 134           | 135           | 0.7                         | 137           | 1.5                         | 14             | 14           | 0.0                         | 15           | 7.1                         |
| 079 Cowichan Valley              | 532           | 527           | -0.9                        | 542           | 2.8                         | 49             | 51           | 4.1                         | 51           | 0.0                         |
| 081 Fort Nelson                  | 78            | 71            | -9.0                        | 65            | -8.5                        | 7              | 7            | 0.0                         | 8            | 14.3                        |
| 082 Coast Mountains              | 363           | 364           | 0.3                         | 356           | -2.2                        | 36             | 33           | -8.3                        | 36           | 9.1                         |
| 083 North Okanagan-Shuswap       | 448           | 441           | -1.6                        | 443           | 0.5                         | 42             | 42           | 0.0                         | 44           | 4.8                         |
| 084 Vancouver Island West        | 39            | 40            | 2.6                         | 35            | -12.5                       | 6              | 7            | 16.7                        | 6            | -14.3                       |
| 085 Vancouver Island North       | 115           | 106           | -7.8                        | 103           | -2.8                        | 15             | 15           | 0.0                         | 16           | 6.7                         |
| 087 Stikine                      | 24            | 23            | -4.2                        | 22            | -4.3                        | 6              | 5            | -16.7                       | 4            | -20.0                       |
| 091 Nechako Lakes                | 291           | 295           | 1.4                         | 291           | -1.4                        | 33             | 30           | -9.1                        | 31           | 3.3                         |
| 092 Nisga'a                      | 39            | 43            | 10.3                        | 40            | -7.0                        | 7              | 7            | 0.0                         | 8            | 14.3                        |
| 093 Conseil scolaire francophone | 227           | 240           | 5.7                         | 266           | 10.8                        | 27             | 30           | 11.1                        | 33           | 10.0                        |
| <b>Province (Public Only)</b>    | <b>33,516</b> | <b>33,314</b> | <b>-0.6</b>                 | <b>33,716</b> | <b>1.2</b>                  | <b>3,046</b>   | <b>3,017</b> | <b>-1.0</b>                 | <b>3,170</b> | <b>5.1</b>                  |

**FTE Enrolment/Educator Ratio, 1996/97 - 2005/06  
(Public Only)**



| School Year | FTE Enrolment/Educator Ratio | % Change from Previous Year |
|-------------|------------------------------|-----------------------------|
| 1996/97     | 17.0                         |                             |
| 1997/98     | 17.3                         | 1.3                         |
| 1998/99     | 17.0                         | -1.5                        |
| 1999/00     | 16.9                         | -0.8                        |
| 2000/01     | 16.6                         | -1.6                        |
| 2001/02     | 16.6                         | 0.1                         |
| 2002/03     | 17.4                         | 4.6                         |
| 2003/04     | 17.5                         | 0.6                         |
| 2004/05     | 17.4                         | -0.3                        |
| 2005/06     | 16.9                         | -2.7                        |

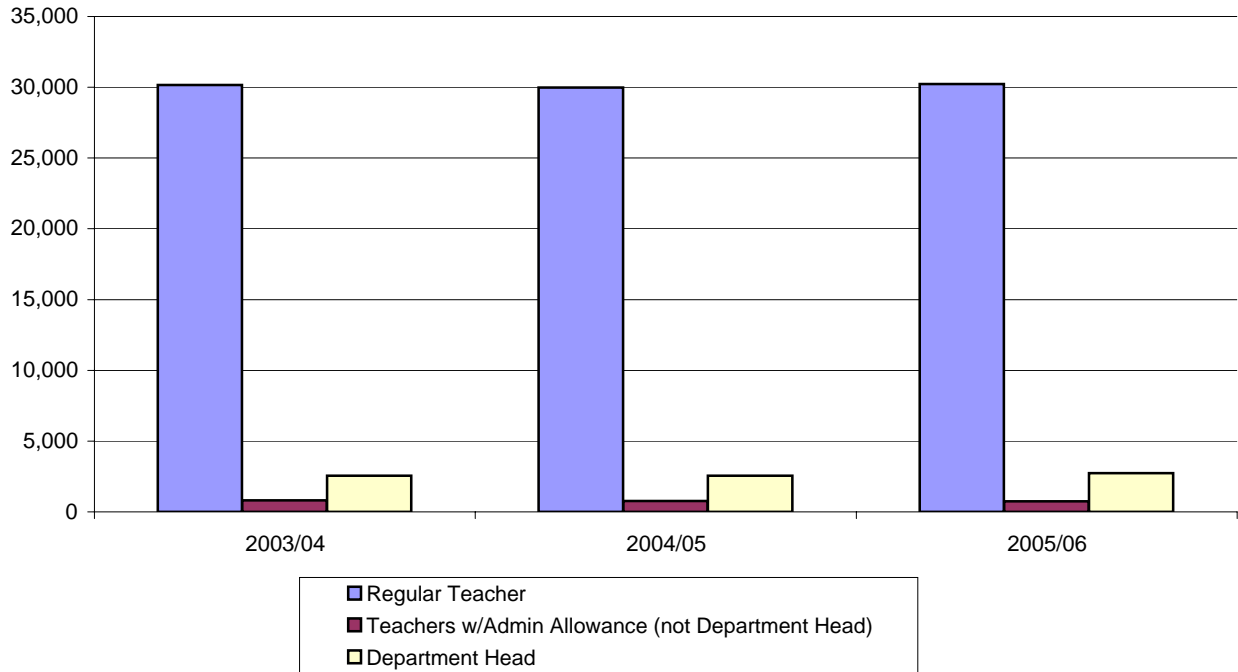
**Notes:**

- (1) Ratio calculated by dividing the number of September 30th FTE Enrolment by FTE educators.
- (2) FTE stands for "Full-time Equivalent". For each enrolment and educator, it represents the proportion of full-time.
- (3) Educators include teachers or administrators employed by a public school board and reported in School Data Collection Form 1601.
- (4) Teachers include: Regular Teachers, Department Heads, and Teachers who have administration duty (but are not Department Heads).
- (5) Administrators include: Directors of Instruction, Supervisors of Instruction, Teacher Consultants, Coordinators, Helping Teachers, Other Instructional Supports, Testing & Assessment - Professional Staff, Vice Principals, and Principals.

**FTE Enrolment/Educator Ratio by School District**

|     | School District               | 2003/04     | 2004/05     |                             | 2005/06     |                             |
|-----|-------------------------------|-------------|-------------|-----------------------------|-------------|-----------------------------|
|     |                               | Ratio       | Ratio       | % Change from Previous Year | Ratio       | % Change from Previous Year |
| 005 | Southeast Kootenay            | 17.8        | 17.5        | -1.9                        | 17.0        | -2.7                        |
| 006 | Rocky Mountain                | 16.3        | 16.7        | 2.9                         | 16.5        | -1.5                        |
| 008 | Kootenay Lake                 | 16.2        | 16.9        | 4.4                         | 16.1        | -4.6                        |
| 010 | Arrow Lakes                   | 14.5        | 14.4        | -0.6                        | 14.8        | 2.7                         |
| 019 | Revelstoke                    | 16.0        | 15.7        | -2.2                        | 15.1        | -3.8                        |
| 020 | Kootenay-Columbia             | 17.2        | 17.4        | 1.1                         | 16.9        | -3.2                        |
| 022 | Vernon                        | 17.9        | 17.9        | 0.3                         | 17.5        | -2.5                        |
| 023 | Central Okanagan              | 18.4        | 18.4        | 0.0                         | 17.8        | -3.3                        |
| 027 | Cariboo-Chilcotin             | 16.4        | 16.9        | 3.3                         | 16.1        | -4.9                        |
| 028 | Quesnel                       | 17.1        | 16.2        | -5.0                        | 15.8        | -2.5                        |
| 033 | Chilliwack                    | 18.7        | 18.8        | 0.3                         | 18.1        | -3.7                        |
| 034 | Abbotsford                    | 18.1        | 18.0        | -1.0                        | 17.4        | -2.9                        |
| 035 | Langley                       | 18.0        | 17.7        | -1.5                        | 17.7        | -0.3                        |
| 036 | Surrey                        | 17.4        | 17.4        | -0.2                        | 17.1        | -1.6                        |
| 037 | Delta                         | 17.7        | 17.5        | -1.2                        | 17.2        | -1.5                        |
| 038 | Richmond                      | 17.3        | 17.3        | 0.0                         | 16.9        | -2.4                        |
| 039 | Vancouver                     | 17.1        | 17.0        | -0.1                        | 16.5        | -2.9                        |
| 040 | New Westminster               | 17.6        | 17.8        | 1.3                         | 16.1        | -9.9                        |
| 041 | Burnaby                       | 17.1        | 16.9        | -0.9                        | 16.5        | -2.5                        |
| 042 | Maple Ridge-Pitt Meadows      | 17.1        | 17.1        | -0.2                        | 16.7        | -2.0                        |
| 043 | Coquitlam                     | 17.2        | 17.2        | -0.3                        | 16.9        | -1.4                        |
| 044 | North Vancouver               | 18.1        | 18.2        | 0.6                         | 17.7        | -3.2                        |
| 045 | West Vancouver                | 17.1        | 16.9        | -1.4                        | 16.8        | -0.5                        |
| 046 | Sunshine Coast                | 17.6        | 17.5        | -0.1                        | 16.7        | -5.0                        |
| 047 | Powell River                  | 17.7        | 17.1        | -3.3                        | 17.3        | 1.4                         |
| 048 | Howe Sound                    | 18.2        | 18.6        | 2.2                         | 17.6        | -5.6                        |
| 049 | Central Coast                 | 11.1        | 10.7        | -3.7                        | 9.4         | -12.3                       |
| 050 | Haida Gwaii/Queen Charlotte   | 13.6        | 14.0        | 3.3                         | 13.4        | -4.2                        |
| 051 | Boundary                      | 16.8        | 16.9        | 0.6                         | 16.1        | -4.5                        |
| 052 | Prince Rupert                 | 14.1        | 13.6        | -3.0                        | 14.1        | 3.1                         |
| 053 | Okanagan Similkameen          | 16.7        | 17.0        | 2.0                         | 16.7        | -1.8                        |
| 054 | Bulkley Valley                | 16.2        | 16.1        | -0.9                        | 16.1        | 0.2                         |
| 057 | Prince George                 | 17.3        | 17.4        | 0.5                         | 16.7        | -4.2                        |
| 058 | Nicola-Similkameen            | 16.0        | 16.7        | 4.7                         | 16.3        | -2.5                        |
| 059 | Peace River South             | 18.5        | 17.4        | -6.1                        | 16.8        | -3.5                        |
| 060 | Peace River North             | 17.2        | 17.2        | 0.0                         | 16.6        | -3.6                        |
| 061 | Greater Victoria              | 18.2        | 18.0        | -0.9                        | 17.7        | -1.5                        |
| 062 | Sooke                         | 18.1        | 18.1        | -0.4                        | 17.4        | -4.0                        |
| 063 | Saanich                       | 18.3        | 18.7        | 2.1                         | 18.1        | -3.3                        |
| 064 | Gulf Islands                  | 16.9        | 16.2        | -4.0                        | 16.3        | 0.7                         |
| 067 | Okanagan Skaha                | 17.9        | 18.0        | 0.7                         | 17.4        | -3.2                        |
| 068 | Nanaimo-Ladysmith             | 18.8        | 18.5        | -1.4                        | 17.5        | -5.2                        |
| 069 | Qualicum                      | 18.1        | 18.3        | 0.9                         | 17.6        | -3.7                        |
| 070 | Alberni                       | 17.4        | 17.2        | -1.4                        | 16.4        | -4.1                        |
| 071 | Comox Valley                  | 18.0        | 18.0        | 0.3                         | 17.5        | -2.9                        |
| 072 | Campbell River                | 16.9        | 17.3        | 2.3                         | 16.6        | -3.9                        |
| 073 | Kamloops/Thompson             | 18.0        | 18.0        | -0.3                        | 17.3        | -4.0                        |
| 074 | Gold Trail                    | 15.0        | 14.9        | -0.8                        | 13.5        | -9.6                        |
| 075 | Mission                       | 18.4        | 17.7        | -4.1                        | 17.6        | -0.7                        |
| 078 | Fraser-Cascade                | 16.0        | 16.2        | 1.3                         | 15.4        | -5.2                        |
| 079 | Cowichan Valley               | 18.0        | 17.8        | -0.8                        | 17.1        | -4.0                        |
| 081 | Fort Nelson                   | 15.3        | 15.5        | 1.7                         | 15.2        | -2.0                        |
| 082 | Coast Mountains               | 16.6        | 15.9        | -4.2                        | 15.5        | -2.7                        |
| 083 | North Okanagan-Shuswap        | 17.8        | 17.6        | -1.2                        | 17.2        | -2.5                        |
| 084 | Vancouver Island West         | 11.6        | 11.1        | -4.8                        | 11.1        | 0.4                         |
| 085 | Vancouver Island North        | 16.0        | 16.1        | 0.5                         | 15.5        | -3.3                        |
| 087 | Stikine                       | 10.3        | 9.7         | -5.9                        | 11.0        | 13.0                        |
| 091 | Nechako Lakes                 | 19.3        | 18.8        | -2.3                        | 17.8        | -5.3                        |
| 092 | Nisga'a                       | 12.4        | 12.0        | -3.7                        | 13.1        | 9.1                         |
| 093 | Conseil scolaire francophone  | 13.1        | 13.5        | 3.1                         | 13.4        | -0.5                        |
|     | <b>Province (Public Only)</b> | <b>17.5</b> | <b>17.4</b> | <b>-0.3</b>                 | <b>16.9</b> | <b>-2.7</b>                 |

**Number of Teachers, 2003/04 - 2005/06  
(Public Only)**

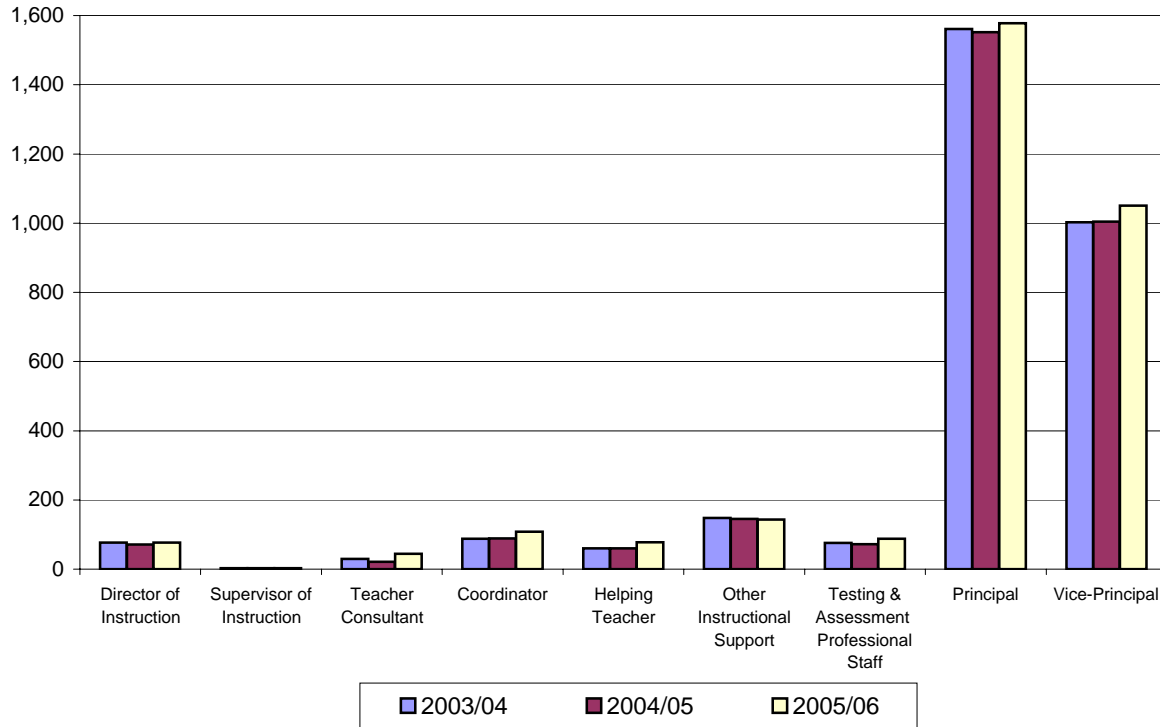


| Educator Type   | 2003/04       | 2004/05       | 2005/06       |
|---|---------------|---------------|---------------|
| <b>Regular Teacher</b>                                  | 30,156        | 29,973        | 30,228        |
| <b>Teachers w/Admin Allowance (not Department Head)</b> | 815           | 776           | 750           |
| <b>Department Head</b>                                  | 2,545         | 2,565         | 2,738         |
| <b>Total</b>  | <b>33,516</b> | <b>33,314</b> | <b>33,716</b> |

**Note:**

(1) Information reported on Form 1530 as at September 30th, 2005.

**Number of Administrators 2003/04 - 2005/06  
(Public Only)**

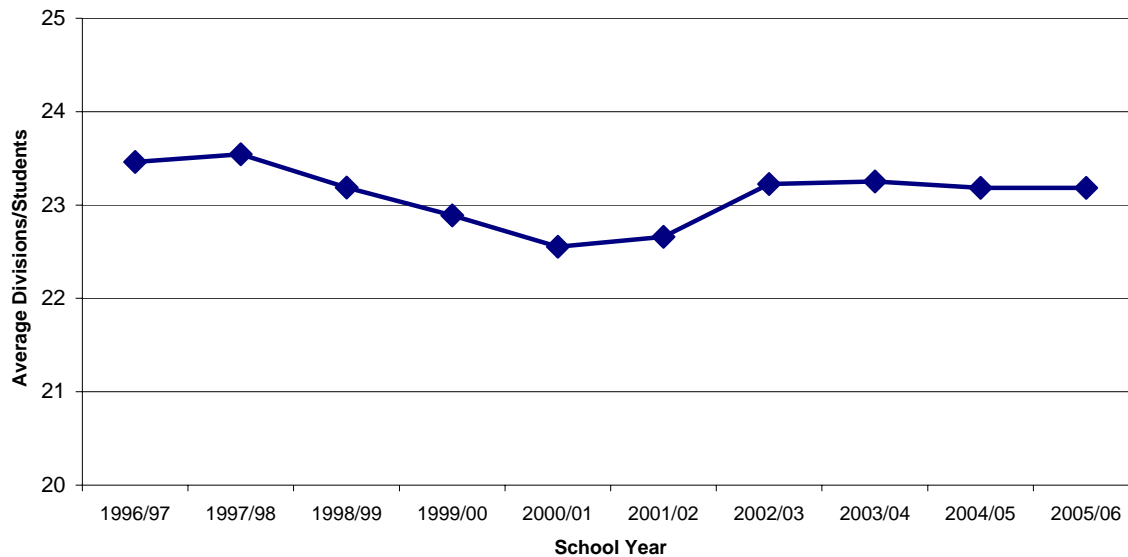


|  | 2003/04      | 2004/05      | 2005/06      |
|--|--------------|--------------|--------------|
| <b>Director of Instruction</b>                     | 77           | 71           | 77           |
| <b>Supervisor of Instruction</b>                   | 3            | 3            | 3            |
| <b>Teacher Consultant</b>                          | 30           | 21           | 44           |
| <b>Coordinator</b>                                 | 88           | 89           | 108          |
| <b>Helping Teacher</b>                             | 60           | 60           | 78           |
| <b>Other Instructional Support</b>                 | 148          | 145          | 143          |
| <b>Testing &amp; Assessment Professional Staff</b> | 76           | 72           | 88           |
| <b>Principal</b>                                   | 1,561        | 1,552        | 1,578        |
| <b>Vice-Principal</b>                              | 1,003        | 1,004        | 1,051        |
| <b>Total</b>                                       | <b>3,046</b> | <b>3,017</b> | <b>3,170</b> |

**Note:**

(1) As reported on Form 1530 as at September 30th, 2005.

**Elementary Divisions/Students Ratio, 1996/97 - 2005/06  
(Public Only)**



| School Year | Elementary Divisions/Students Ratio | % Change from Previous Year |
|-------------|-------------------------------------|-----------------------------|
| 1996/97     | 23.5                                |                             |
| 1997/98     | 23.5                                | 0.4                         |
| 1998/99     | 23.2                                | -1.5                        |
| 1999/00     | 22.9                                | -1.3                        |
| 2000/01     | 22.6                                | -1.5                        |
| 2001/02     | 22.7                                | 0.5                         |
| 2002/03     | 23.2                                | 2.5                         |
| 2003/04     | 23.3                                | 0.1                         |
| 2004/05     | 23.2                                | -0.3                        |
| 2005/06     | 23.2                                | 0.0                         |

**Notes:**

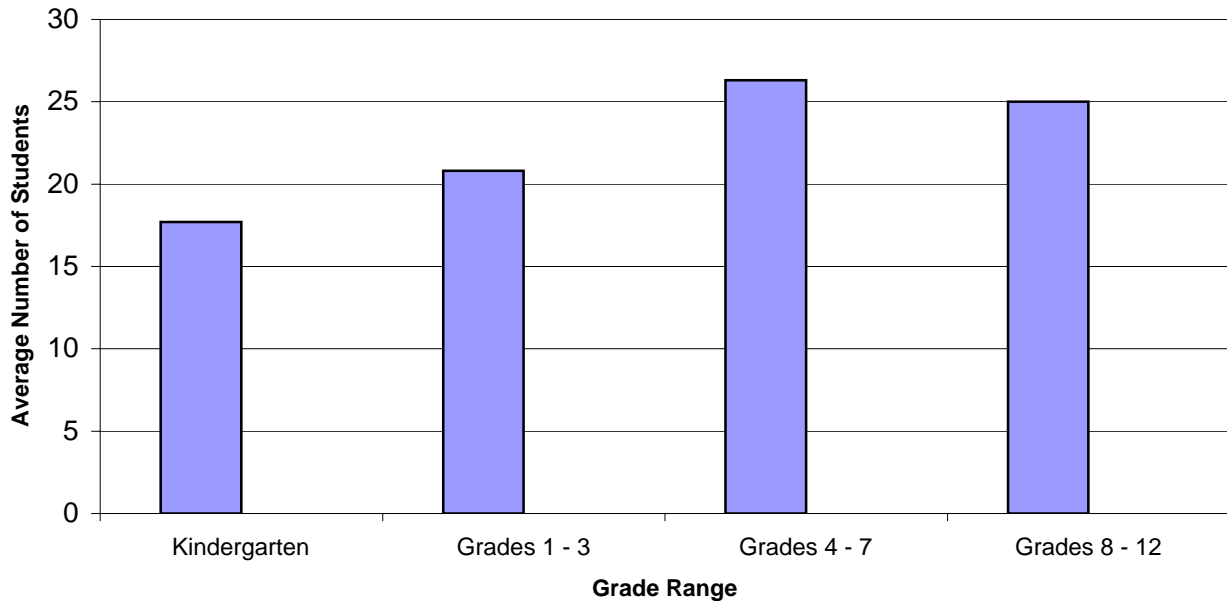
- (1) Includes students from Kindergarten to Grade 7 and elementary ungraded.
- (2) Excludes registered homeschooled children and students younger than school age.
- (3) Average elementary class sizes are calculated by dividing the number of elementary students as of September 30th by the number of reported elementary divisions.
- (4) The January 2002 amendments to the School Act (Bill 28) included limits on class sizes for Kindergarten to Grade 3 and average class sizes for Grade 4 through 12.

**Elementary Divisions/Students Ratio by School District**

| School Districts              |                              | 1997/98     | 1998/99     | 1999/00     | 2000/01     | 2001/02     | 2002/03     | 2003/04     | 2004/05     | 2005/06     |
|-------------------------------|------------------------------|-------------|-------------|-------------|-------------|-------------|-------------|-------------|-------------|-------------|
| 005                           | Southeast Kootenay           | 24.1        | 23.2        | 21.4        | 22.6        | 23.1        | 23.7        | 24.6        | 23.3        | 23.0        |
| 006                           | Rocky Mountain               | 23.2        | 22.5        | 23.1        | 21.5        | 20.7        | 23.6        | 22.1        | 22.2        | 23.8        |
| 008                           | Kootenay Lake                | 24.5        | 23.8        | 22.7        | 21.4        | 22.4        | 21.0        | 21.1        | 21.3        | 21.9        |
| 010                           | Arrow Lakes                  | 19.2        | 18.5        | 20.3        | 20.8        | 20.0        | 18.4        | 21.8        | 20.3        | 22.0        |
| 019                           | Revelstoke                   | 21.2        | 23.0        | 22.2        | 21.2        | 21.1        | 21.5        | 21.3        | 20.8        | 20.2        |
| 020                           | Kootenay-Columbia            | 24.5        | 22.9        | 22.9        | 22.5        | 22.1        | 22.8        | 23.5        | 23.2        | 23.5        |
| 022                           | Vernon                       | 24.6        | 24.6        | 25.4        | 23.6        | 23.4        | 23.6        | 22.6        | 23.3        | 23.3        |
| 023                           | Central Okanagan             | 23.6        | 23.6        | 23.7        | 22.9        | 22.7        | 24.0        | 23.8        | 23.8        | 23.8        |
| 027                           | Cariboo-Chilcotin            | 22.0        | 22.1        | 21.8        | 20.7        | 22.3        | 22.0        | 21.1        | 21.2        | 20.8        |
| 028                           | Quesnel                      | 22.8        | 22.3        | 22.6        | 22.3        | 21.9        | 22.0        | 23.6        | 22.3        | 21.5        |
| 033                           | Chilliwack                   | 23.8        | 22.9        | 21.8        | 23.2        | 23.9        | 23.9        | 23.5        | 22.8        | 23.5        |
| 034                           | Abbotsford                   | 22.5        | 22.4        | 22.4        | 22.0        | 21.7        | 22.4        | 22.0        | 22.8        | 23.3        |
| 035                           | Langley                      | 23.3        | 23.6        | 23.0        | 22.6        | 22.7        | 24.0        | 23.5        | 23.5        | 23.6        |
| 036                           | Surrey                       | 23.2        | 23.1        | 22.6        | 22.3        | 22.3        | 22.3        | 22.6        | 22.5        | 22.2        |
| 037                           | Delta                        | 23.9        | 23.6        | 23.3        | 23.1        | 23.0        | 23.1        | 23.6        | 23.9        | 23.2        |
| 038                           | Richmond                     | 24.7        | 23.8        | 23.6        | 23.1        | 23.3        | 23.9        | 23.8        | 23.5        | 24.2        |
| 039                           | Vancouver                    | 23.9        | 23.6        | 23.6        | 23.4        | 23.4        | 24.1        | 23.9        | 23.8        | 23.9        |
| 040                           | New Westminster              | 23.2        | 22.0        | 22.2        | 22.8        | 22.6        | 23.6        | 23.9        | 24.1        | 23.7        |
| 041                           | Burnaby                      | 24.4        | 23.7        | 22.2        | 23.0        | 22.8        | 23.2        | 23.5        | 23.6        | 23.3        |
| 042                           | Maple Ridge-Pitt Meadows     | 22.4        | 22.3        | 22.1        | 21.5        | 22.2        | 22.8        | 22.8        | 23.0        | 22.9        |
| 043                           | Coquitlam                    | 24.1        | 23.9        | 23.1        | 23.3        | 23.6        | 24.1        | 23.9        | 23.8        | 23.8        |
| 044                           | North Vancouver              | 23.9        | 23.5        | 24.7        | 23.0        | 22.9        | 23.9        | 23.9        | 24.0        | 23.8        |
| 045                           | West Vancouver               | 24.9        | 24.1        | 23.2        | 23.1        | 22.6        | 23.2        | 23.4        | 22.6        | 22.7        |
| 046                           | Sunshine Coast               | 24.1        | 22.5        | 23.2        | 23.1        | 23.8        | 23.2        | 22.9        | 22.5        | 22.5        |
| 047                           | Powell River                 | 24.1        | 24.7        | 23.5        | 22.8        | 22.8        | 24.1        | 24.9        | 25.5        | 25.8        |
| 048                           | Howe Sound                   | 24.0        | 23.9        | 23.8        | 23.2        | 22.9        | 24.3        | 24.1        | 23.5        | 22.7        |
| 049                           | Central Coast                | 20.1        | 18.5        | 18.0        | 18.5        | 17.1        | 16.0        | 14.7        | 14.7        | 13.8        |
| 050                           | Haida Gwaii/Queen Charlotte  | 19.4        | 18.5        | 19.4        | 18.4        | 18.2        | 18.3        | 19.0        | 19.1        | 19.3        |
| 051                           | Boundary                     | 22.5        | 23.4        | 22.2        | 22.3        | 21.2        | 23.3        | 23.3        | 22.2        | 23.0        |
| 052                           | Prince Rupert                | 21.5        | 20.1        | 20.5        | 20.0        | 20.1        | 22.9        | 22.7        | 22.2        | 21.7        |
| 053                           | Okanagan Similkameen         | 22.3        | 22.3        | 22.3        | 21.5        | 21.7        | 23.6        | 22.6        | 24.3        | 23.6        |
| 054                           | Bulkley Valley               | 23.4        | 22.7        | 22.6        | 21.7        | 22.6        | 22.8        | 22.1        | 23.4        | 23.3        |
| 057                           | Prince George                | 24.3        | 24.1        | 23.3        | 22.7        | 22.6        | 23.2        | 23.9        | 23.7        | 22.6        |
| 058                           | Nicola-Similkameen           | 23.0        | 25.7        | 25.2        | 24.9        | 24.4        | 24.2        | 20.9        | 23.0        | 21.3        |
| 059                           | Peace River South            | 25.3        | 23.5        | 21.5        | 22.6        | 23.5        | 23.8        | 23.0        | 23.3        | 24.5        |
| 060                           | Peace River North            | 25.6        | 24.6        | 22.7        | 22.3        | 23.4        | 23.9        | 23.5        | 24.2        | 24.1        |
| 061                           | Greater Victoria             | 24.3        | 23.4        | 23.4        | 23.2        | 22.7        | 23.2        | 23.5        | 22.6        | 23.2        |
| 062                           | Sooke                        | 22.5        | 22.7        | 23.0        | 22.3        | 23.1        | 23.8        | 23.8        | 23.7        | 23.8        |
| 063                           | Saanich                      | 23.8        | 23.5        | 24.0        | 22.7        | 23.3        | 23.3        | 22.8        | 23.6        | 23.2        |
| 064                           | Gulf Islands                 | 18.7        | 19.5        | 20.3        | 19.1        | 19.7        | 18.7        | 22.4        | 22.3        | 23.3        |
| 067                           | Okanagan Skaha               | 24.3        | 23.4        | 23.1        | 23.2        | 22.4        | 23.8        | 23.1        | 23.3        | 22.8        |
| 068                           | Nanaimo-Ladysmith            | 23.2        | 23.7        | 22.7        | 22.1        | 22.2        | 23.1        | 24.1        | 24.1        | 24.0        |
| 069                           | Qualicum                     | 25.6        | 24.8        | 23.4        | 23.4        | 23.7        | 24.5        | 24.5        | 25.4        | 23.7        |
| 070                           | Alberni                      | 20.8        | 20.6        | 23.1        | 22.1        | 21.9        | 20.9        | 23.0        | 22.9        | 23.0        |
| 071                           | Comox Valley                 | 24.4        | 23.9        | 24.2        | 23.6        | 23.5        | 23.8        | 23.7        | 22.7        | 23.3        |
| 072                           | Campbell River               | 23.3        | 23.3        | 22.7        | 22.1        | 21.9        | 23.8        | 23.4        | 24.5        | 23.8        |
| 073                           | Kamloops/Thompson            | 23.5        | 23.1        | 22.5        | 21.8        | 21.9        | 23.4        | 22.5        | 23.1        | 23.1        |
| 074                           | Gold Trail                   | 19.1        | 21.8        | 18.6        | 22.8        | 27.3        | 22.9        | 20.3        | 19.4        | 19.6        |
| 075                           | Mission                      | 23.2        | 22.8        | 22.1        | 22.4        | 22.3        | 23.5        | 24.2        | 22.5        | 22.6        |
| 078                           | Fraser-Cascade               | 20.6        | 21.6        | 21.0        | 21.6        | 20.1        | 22.0        | 21.6        | 21.8        | 20.3        |
| 079                           | Cowichan Valley              | 23.9        | 23.0        | 23.0        | 21.8        | 22.4        | 23.9        | 23.9        | 22.5        | 24.7        |
| 081                           | Fort Nelson                  | 21.5        | 18.6        | 16.1        | 21.7        | 21.5        | 20.7        | 21.8        | 21.4        | 21.6        |
| 082                           | Coast Mountains              | 21.8        | 19.9        | 22.4        | 22.0        | 22.3        | 22.2        | 22.9        | 22.5        | 21.6        |
| 083                           | North Okanagan-Shuswap       | 23.9        | 24.3        | 23.2        | 23.1        | 23.4        | 24.2        | 23.8        | 23.6        | 13.1        |
| 084                           | Vancouver Island West        | 21.1        | 20.6        | 18.2        | 14.3        | 15.8        | 18.0        | 19.3        | 16.0        | 16.4        |
| 085                           | Vancouver Island North       | 21.0        | 21.0        | 19.8        | 20.1        | 19.5        | 20.4        | 22.7        | 20.3        | 21.0        |
| 087                           | Stikine                      | 16.5        | 12.9        | 15.4        | 12.8        | 11.7        | 14.1        | 14.8        | 12.7        | 16.5        |
| 091                           | Nechako Lakes                | 25.8        | 24.3        | 25.5        | 21.7        | 26.5        | 25.5        | 25.2        | 26.3        | 24.7        |
| 092                           | Nisga'a                      | 17.0        | 15.8        | 16.2        | 17.6        | 15.6        | 14.1        | 15.6        | 13.7        | 12.8        |
| 093                           | Conseil scolaire francophone | 19.3        | 19.1        | 18.6        | 19.3        | 18.8        | 18.8        | 20.5        | 20.3        | 19.8        |
| <b>Province (Public Only)</b> |                              | <b>23.5</b> | <b>23.2</b> | <b>22.9</b> | <b>22.6</b> | <b>22.7</b> | <b>23.2</b> | <b>23.3</b> | <b>23.2</b> | <b>22.9</b> |



**Average Class Size, 2005/06  
(Public Only)**



| Grade Range   | Average # of Students |
|---------------|-----------------------|
| Kindergarten  | 17.7                  |
| Grades 1 - 3  | 20.8                  |
| Grades 4 - 7  | 26.3                  |
| Grades 8 - 12 | 25.0                  |

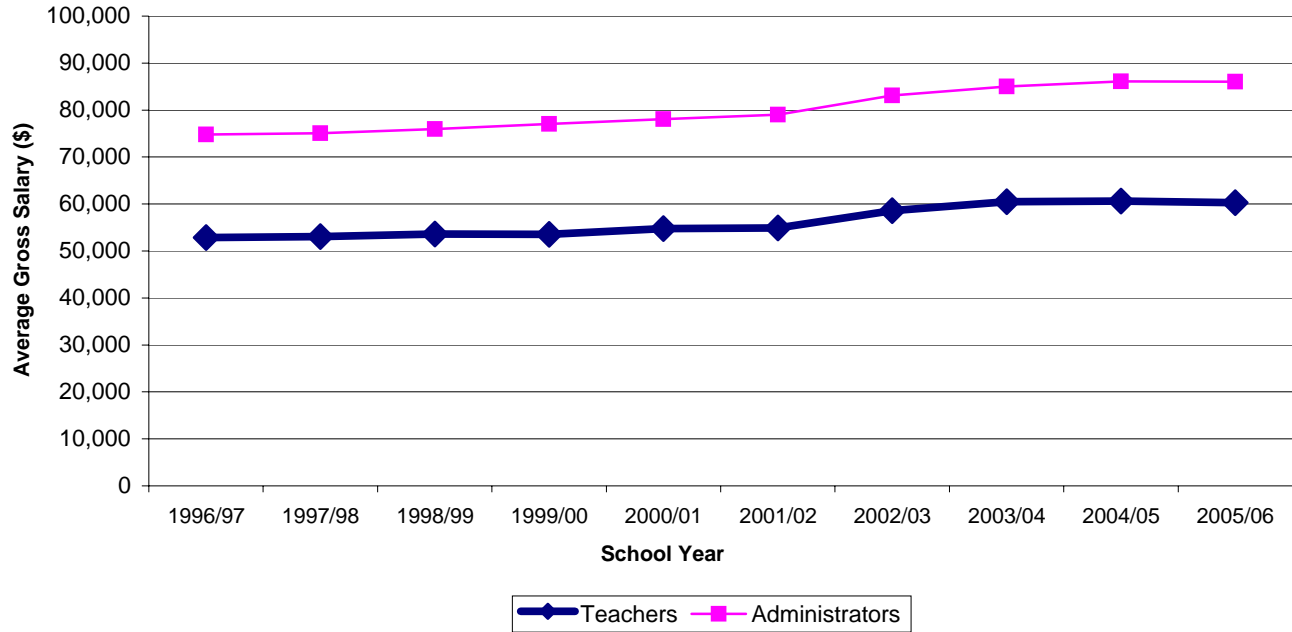
**Notes:**

- (1) Based on Class Size data collection (as of September 30) from standard public schools from October 18 to November 1, 2005
- (2) Excludes registered homeschooled children and students younger than school-age.

**Average Class Size, 2005/06  
(Public Only)**

|     | Kindergarten                  | Grades 1-3  | Grades 4-7  | Grades 8-12 |             |
|-----|-------------------------------|-------------|-------------|-------------|-------------|
| 005 | Southeast Kootenay            | 15.3        | 20.9        | 25.4        | 23.6        |
| 006 | Rocky Mountain                | 18.1        | 20.9        | 24.6        | 22.9        |
| 008 | Kootenay Lake                 | 16.2        | 19.7        | 23.4        | 22.2        |
| 010 | Arrow Lakes                   | 14.9        | 19.2        | 23.5        | 17.4        |
| 019 | Revelstoke                    | 16.3        | 18.7        | 22.3        | 23.2        |
| 020 | Kootenay-Columbia             | 15.8        | 20.4        | 26.6        | 24.4        |
| 022 | Vernon                        | 17.8        | 20.6        | 27.2        | 25.1        |
| 023 | Central Okanagan              | 17.7        | 20.3        | 26.5        | 25.2        |
| 027 | Cariboo-Chilcotin             | 17.2        | 19.8        | 22.8        | 24.0        |
| 028 | Quesnel                       | 17.4        | 20.8        | 24.9        | 24.5        |
| 033 | Chilliwack                    | 17.6        | 20.7        | 25.0        | 21.9        |
| 034 | Abbotsford                    | 17.8        | 21.1        | 27.9        | 26.3        |
| 035 | Langley                       | 18.1        | 21.0        | 28.0        | 24.9        |
| 036 | Surrey                        | 18.0        | 20.7        | 26.1        | 26.3        |
| 037 | Delta                         | 17.3        | 21.5        | 28.9        | 26.6        |
| 038 | Richmond                      | 18.3        | 21.0        | 28.3        | 25.9        |
| 039 | Vancouver                     | 18.2        | 20.9        | 27.5        | 25.5        |
| 040 | New Westminster               | 19.4        | 21.4        | 27.9        | 24.9        |
| 041 | Burnaby                       | 18.2        | 20.8        | 27.4        | 25.7        |
| 042 | Maple Ridge-Pitt Meadows      | 16.7        | 21.0        | 25.7        | 25.1        |
| 043 | Coquitlam                     | 18.1        | 20.6        | 26.7        | 25.4        |
| 044 | North Vancouver               | 18.3        | 21.6        | 27.4        | 25.5        |
| 045 | West Vancouver                | 16.1        | 20.6        | 26.2        | 25.5        |
| 046 | Sunshine Coast                | 17.2        | 20.2        | 25.6        | 24.7        |
| 047 | Powell River                  | 18.8        | 22.2        | 28.9        | 24.6        |
| 048 | Howe Sound                    | 17.0        | 20.8        | 26.5        | 25.2        |
| 049 | Central Coast                 | 18.4        | 12.4        | 12.2        | 14.8        |
| 050 | Haida Gwaii/Queen Charlotte   | 19.3        | 20.4        | 17.0        | 17.6        |
| 051 | Boundary                      | 12.2        | 18.4        | 24.3        | 19.8        |
| 052 | Prince Rupert                 | 17.0        | 20.6        | 23.5        | 24.1        |
| 053 | Okanagan Similkameen          | 17.3        | 21.0        | 27.7        | 22.2        |
| 054 | Bulkley Valley                | 18.8        | 21.2        | 26.4        | 22.6        |
| 057 | Prince George                 | 17.6        | 20.2        | 26.1        | 25.2        |
| 058 | Nicola-Similkameen            | 15.8        | 19.7        | 21.9        | 21.3        |
| 059 | Peace River South             | 16.8        | 20.0        | 25.9        | 24.5        |
| 060 | Peace River North             | 18.7        | 20.9        | 26.6        | 23.9        |
| 061 | Greater Victoria              | 18.0        | 21.0        | 27.5        | 26.9        |
| 062 | Sooke                         | 18.4        | 21.6        | 27.3        | 22.7        |
| 063 | Saanich                       | 17.2        | 21.6        | 27.1        | 25.5        |
| 064 | Gulf Islands                  | 17.0        | 19.8        | 24.2        | 24.1        |
| 067 | Okanagan Skaha                | 16.6        | 20.6        | 25.1        | 25.3        |
| 068 | Nanaimo-Ladysmith             | 18.5        | 21.5        | 27.8        | 26.1        |
| 069 | Qualicum                      | 17.5        | 21.1        | 25.2        | 27.1        |
| 070 | Alberni                       | 16.8        | 21.3        | 25.6        | 23.8        |
| 071 | Comox Valley                  | 17.4        | 21.1        | 25.5        | 23.8        |
| 072 | Campbell River                | 18.9        | 20.6        | 26.7        | 26.8        |
| 073 | Kamloops/Thompson             | 16.0        | 21.4        | 26.1        | 25.0        |
| 074 | Gold Trail                    | 14.2        | 19.5        | 21.9        | 20.2        |
| 075 | Mission                       | 16.8        | 20.4        | 26.0        | 24.0        |
| 078 | Fraser-Cascade                | 15.6        | 17.5        | 22.6        | 22.2        |
| 079 | Cowichan Valley               | 18.0        | 21.0        | 27.6        | 25.6        |
| 081 | Fort Nelson                   | 17.3        | 18.9        | 23.5        | 22.5        |
| 082 | Coast Mountains               | 16.8        | 20.1        | 24.1        | 24.2        |
| 083 | North Okanagan-Shuswap        | 17.1        | 20.9        | 27.1        | 25.3        |
| 084 | Vancouver Island West         | 19.4        | 15.6        | 14.9        | 14.6        |
| 085 | Vancouver Island North        | 16.1        | 19.7        | 23.0        | 23.4        |
| 087 | Stikine                       | 17.0        | 17.0        | 13.0        | 7.7         |
| 091 | Nechako Lakes                 | 15.0        | 20.9        | 24.9        | 19.0        |
| 092 | Nisga'a                       | 11.4        | 12.8        | 13.6        | 15.5        |
| 093 | Conseil scolaire francophone  | 17.5        | 19.6        | 20.9        | 15.5        |
|     | <b>Province (Public Only)</b> | <b>17.7</b> | <b>20.8</b> | <b>26.3</b> | <b>25.0</b> |

## Average Teacher/Administrator Gross Salary, 1996/97 - 2005/06 (Public Only)



| School Year | Average Gross Salary (\$) |                             |                |                             |
|-------------|---------------------------|-----------------------------|----------------|-----------------------------|
|             | Teachers                  | % Change from Previous Year | Administrators | % Change from Previous Year |
| 1996/97     | 52,874                    |                             | 74,764         |                             |
| 1997/98     | 53,095                    | 0.4                         | 75,045         | 0.4                         |
| 1998/99     | 53,605                    | 1.0                         | 75,971         | 1.2                         |
| 1999/00     | 53,519                    | -0.2                        | 77,014         | 1.4                         |
| 2000/01     | 54,738                    | 2.3                         | 78,074         | 1.4                         |
| 2001/02     | 54,903                    | 0.3                         | 79,034         | 1.2                         |
| 2002/03     | 58,614                    | 6.8                         | 83,129         | 5.2                         |
| 2003/04     | 60,479                    | 3.2                         | 84,999         | 2.2                         |
| 2004/05     | 60,660                    | 0.3                         | 86,084         | 1.3                         |
| 2005/06     | 60,274                    | -0.6                        | 86,017         | -0.1                        |

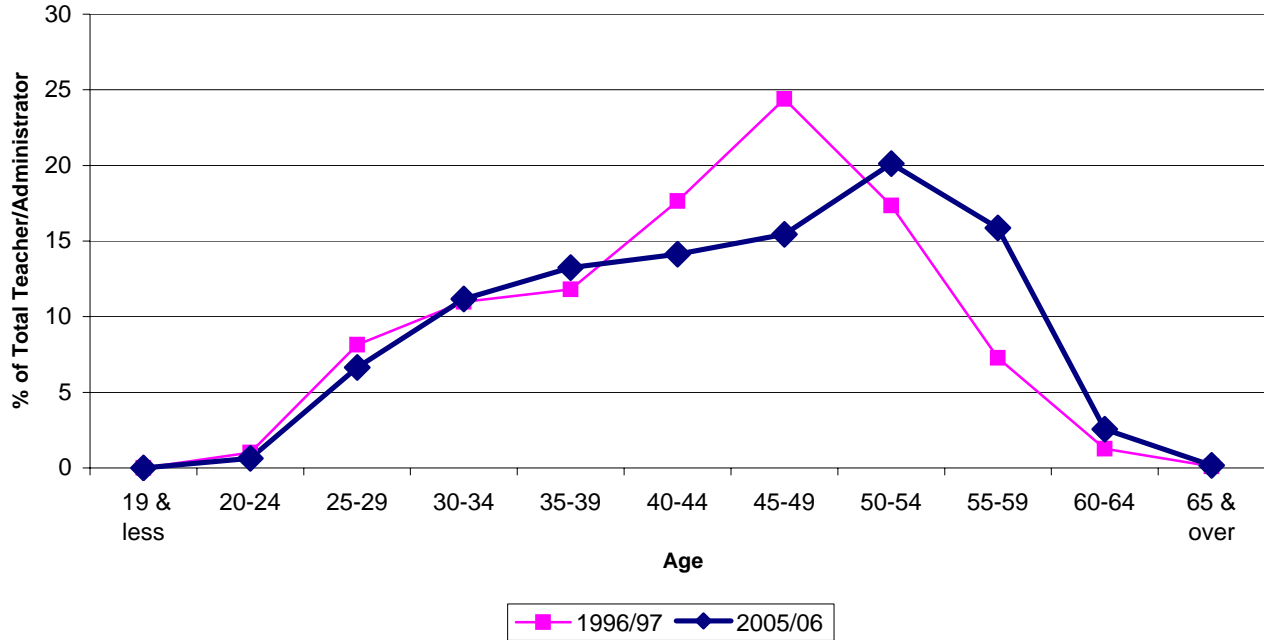
**Notes:**

- (1) Teachers include: Regular Teachers, Department Heads, and Teachers who have administration duty (but are not Department Heads).
- (2) Administrators include: Directors of Instruction, Supervisors of Instruction, Teacher Consultants, Coordinators, Helping Teachers, Other Instructional Supports, Testing & Assessment - Professional Staff, Vice Principals, and Principals.
- (3) Gross salary includes all allowances but excludes benefits.

**Average Teacher/Administrator Gross Salary by School District**

| School Districts | Teachers                      |               |                             |            |                             | Administrators |               |                             |            |                             |             |
|------------------|-------------------------------|---------------|-----------------------------|------------|-----------------------------|----------------|---------------|-----------------------------|------------|-----------------------------|-------------|
|                  | 2003/04                       | 2004/05       |                             | 2005/06    |                             | 2003/04        | 2004/05       |                             | 2005/06    |                             |             |
|                  | Salary                        | Salary        | % Change from Previous Year | Salary     | % Change from Previous Year | Salary         | Salary        | % Change from Previous Year | Salary     | % Change from Previous Year |             |
| 005              | Southeast Kootenay            | 63,703        | 63,538                      | -0.3       | 62,615                      | -1.5           | 83,420        | 85,646                      | 2.7        | 84,143                      | -1.8        |
| 006              | Rocky Mountain                | 60,996        | 60,378                      | -1.0       | 59,998                      | -0.6           | 84,792        | 84,622                      | -0.2       | 84,231                      | -0.5        |
| 008              | Kootenay Lake                 | 62,068        | 63,030                      | 1.6        | 62,907                      | -0.2           | 83,588        | 85,450                      | 2.2        | 84,503                      | -1.1        |
| 010              | Arrow Lakes                   | 61,832        | 62,185                      | 0.6        | 62,098                      | -0.1           | 83,304        | 87,299                      | 4.8        | 87,981                      | 0.8         |
| 019              | Revelstoke                    | 60,209        | 60,921                      | 1.2        | 60,516                      | -0.7           | 80,891        | 82,608                      | 2.1        | 84,354                      | 2.1         |
| 020              | Kootenay-Columbia             | 63,617        | 63,985                      | 0.6        | 63,374                      | -1.0           | 84,393        | 86,490                      | 2.5        | 84,294                      | -2.5        |
| 022              | Vernon                        | 60,021        | 60,263                      | 0.4        | 59,724                      | -0.9           | 84,684        | 84,338                      | -0.4       | 83,957                      | -0.5        |
| 023              | Central Okanagan              | 59,774        | 59,785                      | 0.0        | 59,082                      | -1.2           | 90,046        | 90,973                      | 1.0        | 91,201                      | 0.3         |
| 027              | Cariboo-Chilcotin             | 59,114        | 59,475                      | 0.6        | 58,993                      | -0.8           | 79,773        | 77,945                      | -2.3       | 79,216                      | 1.6         |
| 028              | Quesnel                       | 63,597        | 63,042                      | -0.9       | 61,981                      | -1.7           | 80,488        | 82,251                      | 2.2        | 80,816                      | -1.7        |
| 033              | Chilliwack                    | 58,662        | 59,031                      | 0.6        | 58,732                      | -0.5           | 85,979        | 84,373                      | -1.9       | 83,947                      | -0.5        |
| 034              | Abbotsford                    | 58,663        | 59,004                      | 0.6        | 58,619                      | -0.7           | 84,484        | 84,906                      | 0.5        | 85,143                      | 0.3         |
| 035              | Langley                       | 60,874        | 61,432                      | 0.9        | 60,740                      | -1.1           | 85,855        | 87,230                      | 1.6        | 89,379                      | 2.5         |
| 036              | Surrey                        | 59,347        | 59,409                      | 0.1        | 58,840                      | -1.0           | 89,834        | 89,241                      | -0.7       | 88,323                      | -1.0        |
| 037              | Delta                         | 59,991        | 60,026                      | 0.1        | 59,231                      | -1.3           | 86,475        | 86,838                      | 0.4        | 86,655                      | -0.2        |
| 038              | Richmond                      | 60,809        | 60,758                      | -0.1       | 60,799                      | 0.1            | 85,554        | 86,109                      | 0.6        | 86,069                      | 0.0         |
| 039              | Vancouver                     | 61,997        | 62,429                      | 0.7        | 61,940                      | -0.8           | 83,138        | 86,287                      | 3.8        | 85,360                      | -1.1        |
| 040              | New Westminster               | 58,929        | 59,457                      | 0.9        | 59,449                      | 0.0            | 89,717        | 93,387                      | 4.1        | 94,575                      | 1.3         |
| 041              | Burnaby                       | 59,863        | 60,193                      | 0.6        | 59,662                      | -0.9           | 91,370        | 92,059                      | 0.8        | 90,937                      | -1.2        |
| 042              | Maple Ridge-Pitt Meadows      | 59,125        | 59,563                      | 0.7        | 59,719                      | 0.3            | 84,134        | 86,746                      | 3.1        | 86,794                      | 0.1         |
| 043              | Coquitlam                     | 58,423        | 59,386                      | 1.6        | 59,970                      | 1.0            | 92,028        | 91,335                      | -0.8       | 91,072                      | -0.3        |
| 044              | North Vancouver               | 61,928        | 62,045                      | 0.2        | 61,534                      | -0.8           | 88,657        | 90,932                      | 2.6        | 91,324                      | 0.4         |
| 045              | West Vancouver                | 58,513        | 58,287                      | -0.4       | 58,428                      | 0.2            | 85,627        | 86,826                      | 1.4        | 92,219                      | 6.2         |
| 046              | Sunshine Coast                | 61,577        | 62,019                      | 0.7        | 62,483                      | 0.7            | 86,086        | 86,277                      | 0.2        | 85,785                      | -0.6        |
| 047              | Powell River                  | 60,174        | 60,169                      | 0.0        | 59,834                      | -0.6           | 85,387        | 84,189                      | -1.4       | 84,635                      | 0.5         |
| 048              | Howe Sound                    | 60,915        | 61,365                      | 0.7        | 61,282                      | -0.1           | 85,677        | 88,556                      | 3.4        | 88,147                      | -0.5        |
| 049              | Central Coast                 | 60,487        | 60,510                      | 0.0        | 58,554                      | -3.3           | 91,426        | 86,514                      | -5.4       | 82,381                      | -4.8        |
| 050              | Haida Gwaii/Queen Charlotte   | 59,713        | 60,973                      | 2.1        | 60,615                      | -0.6           | 79,792        | 88,538                      | 11.0       | 89,961                      | 1.6         |
| 051              | Boundary                      | 61,152        | 61,256                      | 0.2        | 60,105                      | -1.9           | 87,718        | 87,120                      | -0.7       | 84,630                      | -2.9        |
| 052              | Prince Rupert                 | 61,828        | 61,895                      | 0.1        | 62,244                      | 0.6            | 75,106        | 79,130                      | 5.4        | 77,325                      | -2.3        |
| 053              | Okanagan Similkameen          | 60,698        | 61,005                      | 0.5        | 60,736                      | -0.4           | 83,018        | 82,759                      | -0.3       | 83,517                      | 0.9         |
| 054              | Bulkley Valley                | 60,595        | 60,509                      | -0.1       | 60,128                      | -0.6           | 82,360        | 81,998                      | -0.4       | 79,853                      | -2.6        |
| 057              | Prince George                 | 62,066        | 62,249                      | 0.3        | 61,979                      | -0.4           | 84,399        | 87,540                      | 3.7        | 86,592                      | -1.1        |
| 058              | Nicola-Similkameen            | 60,539        | 61,343                      | 1.3        | 61,378                      | 0.1            | 80,423        | 80,363                      | -0.1       | 81,979                      | 2.0         |
| 059              | Peace River South             | 59,450        | 59,091                      | -0.6       | 58,178                      | -1.6           | 78,199        | 78,709                      | 0.7        | 79,217                      | 0.6         |
| 060              | Peace River North             | 58,639        | 58,713                      | 0.1        | 57,897                      | -1.4           | 88,845        | 89,475                      | 0.7        | 90,190                      | 0.8         |
| 061              | Greater Victoria              | 61,284        | 60,895                      | -0.6       | 60,189                      | -1.2           | 80,677        | 80,728                      | 0.1        | 86,876                      | 7.6         |
| 062              | Sooke                         | 60,505        | 60,386                      | -0.2       | 60,787                      | 0.7            | 78,558        | 80,223                      | 2.1        | 77,992                      | -2.8        |
| 063              | Saanich                       | 60,912        | 60,760                      | -0.2       | 60,099                      | -1.1           | 83,797        | 83,663                      | -0.2       | 84,015                      | 0.4         |
| 064              | Gulf Islands                  | 60,660        | 60,556                      | -0.2       | 60,366                      | -0.3           | 78,632        | 78,512                      | -0.2       | 78,087                      | -0.5        |
| 067              | Okanagan Skaha                | 61,104        | 61,166                      | 0.1        | 60,512                      | -1.1           | 85,081        | 85,065                      | 0.0        | 84,821                      | -0.3        |
| 068              | Nanaimo-Ladysmith             | 62,250        | 62,088                      | -0.3       | 61,283                      | -1.3           | 85,043        | 87,441                      | 2.8        | 83,378                      | -4.6        |
| 069              | Qualicum                      | 60,499        | 61,016                      | 0.9        | 60,755                      | -0.4           | 82,676        | 83,310                      | 0.8        | 82,455                      | -1.0        |
| 070              | Alberni                       | 61,131        | 60,652                      | -0.8       | 58,998                      | -2.8           | 82,367        | 82,567                      | 0.2        | 82,440                      | -0.2        |
| 071              | Comox Valley                  | 59,439        | 59,585                      | 0.2        | 59,067                      | -0.9           | 82,628        | 83,422                      | 1.0        | 84,137                      | 0.9         |
| 072              | Campbell River                | 61,956        | 62,318                      | 0.6        | 61,701                      | -1.0           | 84,480        | 86,093                      | 1.9        | 85,961                      | -0.2        |
| 073              | Kamloops/Thompson             | 62,127        | 62,069                      | -0.1       | 61,833                      | -0.4           | 80,680        | 84,089                      | 4.2        | 83,471                      | -0.7        |
| 074              | Gold Trail                    | 58,124        | 58,033                      | -0.2       | 57,508                      | -0.9           | 81,531        | 81,841                      | 0.4        | 82,968                      | 1.4         |
| 075              | Mission                       | 61,402        | 60,827                      | -0.9       | 60,908                      | 0.1            | 86,213        | 84,443                      | -2.1       | 85,471                      | 1.2         |
| 078              | Fraser-Cascade                | 61,101        | 61,116                      | 0.0        | 60,518                      | -1.0           | 83,700        | 83,071                      | -0.8       | 82,953                      | -0.1        |
| 079              | Cowichan Valley               | 60,145        | 60,293                      | 0.2        | 59,998                      | -0.5           | 84,630        | 86,141                      | 1.8        | 85,181                      | -1.1        |
| 081              | Fort Nelson                   | 58,910        | 60,388                      | 2.5        | 60,861                      | 0.8            | 89,140        | 89,921                      | 0.9        | 87,028                      | -3.2        |
| 082              | Coast Mountains               | 61,773        | 61,794                      | 0.0        | 61,854                      | 0.1            | 83,222        | 88,012                      | 5.8        | 87,688                      | -0.4        |
| 083              | North Okanagan-Shuswap        | 60,962        | 61,051                      | 0.1        | 61,170                      | 0.2            | 86,625        | 86,308                      | -0.4       | 85,494                      | -0.9        |
| 084              | Vancouver Island West         | 58,481        | 58,623                      | 0.2        | 59,411                      | 1.3            | 77,071        | 75,780                      | -1.7       | 77,071                      | 1.7         |
| 085              | Vancouver Island North        | 63,355        | 63,519                      | 0.3        | 63,253                      | -0.4           | 83,277        | 82,858                      | -0.5       | 83,308                      | 0.5         |
| 087              | Stikine                       | 67,370        | 69,224                      | 2.8        | 66,846                      | -3.6           | 91,665        | 93,170                      | 1.6        | 90,820                      | -2.5        |
| 091              | Nechako Lakes                 | 62,385        | 62,468                      | 0.1        | 61,742                      | -1.2           | 85,756        | 86,051                      | 0.3        | 87,139                      | 1.3         |
| 092              | Nisga'a                       | 60,476        | 58,675                      | -3.0       | 58,622                      | -0.1           | 81,126        | 83,661                      | 3.1        | 84,080                      | 0.5         |
| 093              | Conseil scolaire francophone  | 53,905        | 54,104                      | 0.4        | 53,669                      | -0.8           | 83,296        | 85,908                      | 3.1        | 84,778                      | -1.3        |
|                  | <b>Province (Public Only)</b> | <b>60,479</b> | <b>60,660</b>               | <b>0.3</b> | <b>60,274</b>               | <b>-0.6</b>    | <b>84,999</b> | <b>86,084</b>               | <b>1.3</b> | <b>86,017</b>               | <b>-0.1</b> |

**Average Teacher/Administrator Age, 1996/97 and 2005/06  
(Public Only)**



| Age       | % of Total Teacher/Administrator |         |
|-----------|----------------------------------|---------|
|           | 1996/97                          | 2005/06 |
| 19 & less | 0.0                              | 0.0     |
| 20-24     | 1.0                              | 0.6     |
| 25-29     | 8.2                              | 6.6     |
| 30-34     | 11.0                             | 11.2    |
| 35-39     | 11.8                             | 13.2    |
| 40-44     | 17.6                             | 14.1    |
| 45-49     | 24.4                             | 15.4    |
| 50-54     | 17.3                             | 20.1    |
| 55-59     | 7.3                              | 15.9    |
| 60-64     | 1.3                              | 2.6     |
| 65 & over | 0.1                              | 0.2     |

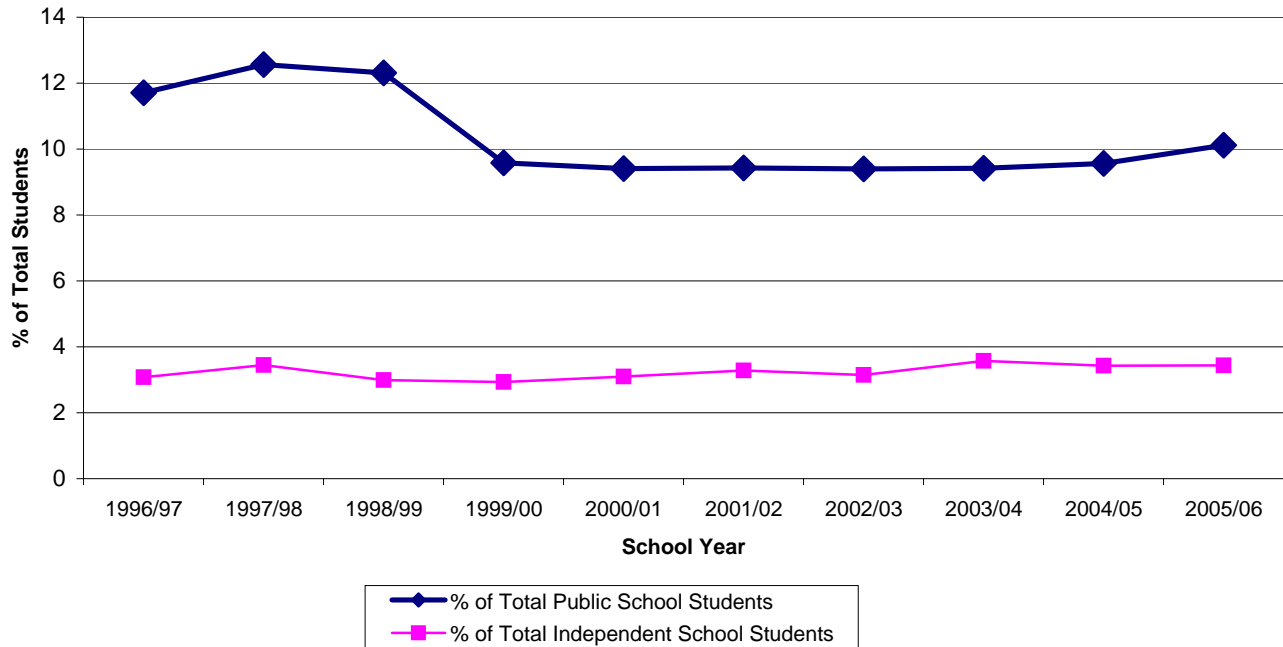
**Notes:**

- (1) Teachers include: Regular Teachers, Department Heads, and Teachers who have administration duty (but are not Department Heads).
- (2) Administrators include: Directors of Instruction, Supervisors of Instruction, Teacher Consultants, Coordinators, Helping Teachers, Other instructional Supports, Testing & Assessment - Professional Staff, Vice Principals, and Principals.
- (3) Each teacher's/administrator's age is calculated as of September 30th of the reported year.

**Average Teacher/Administrator Age by School District**

| School Districts |                               | 2005/06    |            |            |             |             |             |             |             |             |            |            |
|------------------|-------------------------------|------------|------------|------------|-------------|-------------|-------------|-------------|-------------|-------------|------------|------------|
|                  |                               | 19 & less  | 20-24      | 25-29      | 30-34       | 35-39       | 40-44       | 45-49       | 50-54       | 55-59       | 60-64      | 65 & over  |
| 005              | Southeast Kootenay            | 0.0        | 0.0        | 0.3        | 4.7         | 8.6         | 23.3        | 17.5        | 24.2        | 18.6        | 2.8        | 0.0        |
| 006              | Rocky Mountain                | 0.0        | 0.4        | 2.9        | 9.9         | 11.5        | 12.8        | 20.6        | 21.0        | 16.9        | 2.9        | 0.0        |
| 008              | Kootenay Lake                 | 0.0        | 0.0        | 3.4        | 6.7         | 9.8         | 13.2        | 19.6        | 25.3        | 20.7        | 3.9        | 0.0        |
| 010              | Arrow Lakes                   | 0.0        | 0.0        | 3.9        | 2.0         | 5.9         | 11.8        | 21.6        | 23.5        | 27.5        | 0.0        | 0.0        |
| 019              | Revelstoke                    | 0.0        | 0.0        | 6.7        | 16.9        | 12.4        | 13.5        | 14.6        | 27.0        | 6.7         | 2.2        | 0.0        |
| 020              | Kootenay-Columbia             | 0.0        | 0.0        | 2.4        | 4.5         | 8.7         | 14.3        | 19.2        | 30.7        | 19.2        | 1.4        | 0.0        |
| 022              | Vernon                        | 0.0        | 0.9        | 7.6        | 13.5        | 13.4        | 14.6        | 18.5        | 20.0        | 12.8        | 1.4        | 0.0        |
| 023              | Central Okanagan              | 0.1        | 0.8        | 6.6        | 12.4        | 14.2        | 16.3        | 14.3        | 21.7        | 15.9        | 1.0        | 0.0        |
| 027              | Cariboo-Chilcotin             | 0.0        | 0.7        | 4.7        | 7.7         | 9.1         | 14.7        | 18.7        | 21.3        | 21.3        | 4.0        | 0.0        |
| 028              | Quesnel                       | 0.0        | 1.5        | 4.4        | 4.8         | 14.3        | 11.4        | 19.0        | 26.0        | 16.8        | 2.2        | 0.0        |
| 033              | Chilliwack                    | 0.0        | 0.6        | 8.7        | 15.2        | 16.4        | 13.5        | 15.9        | 16.3        | 13.9        | 1.9        | 0.0        |
| 034              | Abbotsford                    | 0.0        | 1.6        | 11.5       | 14.5        | 15.6        | 12.7        | 14.8        | 16.7        | 12.6        | 2.8        | 0.0        |
| 035              | Langley                       | 0.0        | 0.6        | 6.0        | 9.2         | 10.5        | 14.3        | 15.9        | 22.2        | 17.6        | 2.9        | 0.0        |
| 036              | Surrey                        | 0.0        | 0.9        | 10.6       | 13.6        | 13.4        | 12.9        | 14.7        | 18.0        | 15.1        | 2.9        | 0.0        |
| 037              | Delta                         | 0.0        | 1.1        | 9.3        | 11.0        | 8.8         | 10.9        | 14.6        | 21.5        | 19.9        | 3.3        | 0.0        |
| 038              | Richmond                      | 0.0        | 1.1        | 6.9        | 13.8        | 15.7        | 12.8        | 13.7        | 19.3        | 14.5        | 2.9        | 0.0        |
| 039              | Vancouver                     | 0.0        | 0.3        | 7.4        | 11.4        | 14.4        | 15.8        | 14.3        | 17.4        | 17.4        | 3.7        | 0.0        |
| 040              | New Westminster               | 0.0        | 0.5        | 13.0       | 15.6        | 15.9        | 13.0        | 16.6        | 15.6        | 14.4        | 4.1        | 0.0        |
| 041              | Burnaby                       | 0.0        | 1.0        | 9.3        | 13.3        | 16.4        | 14.7        | 12.7        | 18.3        | 15.4        | 2.7        | 0.0        |
| 042              | Maple Ridge-Pitt Meadows      | 0.0        | 0.6        | 6.8        | 13.2        | 14.7        | 13.8        | 17.1        | 18.9        | 14.1        | 1.5        | 0.0        |
| 043              | Coquitlam                     | 0.0        | 0.4        | 7.3        | 15.2        | 17.5        | 15.1        | 13.8        | 16.6        | 11.7        | 1.8        | 0.0        |
| 044              | North Vancouver               | 0.0        | 0.2        | 5.7        | 10.3        | 15.4        | 14.5        | 16.6        | 18.9        | 16.6        | 2.6        | 0.0        |
| 045              | West Vancouver                | 0.0        | 0.9        | 10.6       | 12.9        | 13.1        | 15.9        | 14.0        | 15.6        | 15.9        | 2.5        | 0.0        |
| 046              | Sunshine Coast                | 0.0        | 0.0        | 2.0        | 5.9         | 8.2         | 14.9        | 26.3        | 29.8        | 14.9        | 1.6        | 0.0        |
| 047              | Powell River                  | 0.0        | 0.6        | 5.8        | 8.7         | 12.8        | 11.6        | 16.9        | 20.3        | 14.5        | 2.9        | 0.0        |
| 048              | Howe Sound                    | 0.0        | 0.0        | 9.3        | 8.6         | 14.6        | 19.4        | 18.7        | 14.9        | 16.0        | 1.5        | 0.0        |
| 049              | Central Coast                 | 0.0        | 0.0        | 25.8       | 16.1        | 9.7         | 12.9        | 9.7         | 16.1        | 12.9        | 0.0        | 0.0        |
| 050              | Haida Gwaii/Queen Charlotte   | 0.0        | 4.8        | 9.5        | 15.9        | 14.3        | 11.1        | 14.3        | 12.7        | 11.1        | 6.3        | 0.0        |
| 051              | Boundary                      | 0.0        | 0.8        | 4.1        | 6.6         | 14.9        | 12.4        | 23.1        | 22.3        | 12.4        | 3.3        | 0.0        |
| 052              | Prince Rupert                 | 0.0        | 0.5        | 1.9        | 7.1         | 10.9        | 11.4        | 19.4        | 19.0        | 19.4        | 5.2        | 0.0        |
| 053              | Okanagan Similkameen          | 0.0        | 0.6        | 7.3        | 8.9         | 12.8        | 15.6        | 12.8        | 24.0        | 16.2        | 1.7        | 0.0        |
| 054              | Bulkley Valley                | 0.0        | 0.0        | 3.6        | 10.7        | 7.7         | 13.7        | 22.0        | 26.2        | 12.5        | 3.0        | 0.0        |
| 057              | Prince George                 | 0.0        | 0.0        | 3.4        | 9.0         | 11.2        | 12.6        | 16.5        | 27.6        | 18.4        | 3.1        | 0.0        |
| 058              | Nicola-Similkameen            | 0.0        | 0.5        | 3.1        | 7.9         | 15.7        | 14.7        | 14.1        | 25.1        | 14.1        | 2.6        | 0.0        |
| 059              | Peace River South             | 0.0        | 1.8        | 8.2        | 15.7        | 16.4        | 12.1        | 16.1        | 18.6        | 9.3         | 2.9        | 0.0        |
| 060              | Peace River North             | 0.0        | 3.6        | 13.1       | 13.6        | 15.0        | 15.0        | 14.7        | 18.9        | 9.2         | 1.4        | 0.0        |
| 061              | Greater Victoria              | 0.0        | 0.2        | 4.1        | 9.8         | 10.0        | 12.7        | 15.6        | 23.5        | 21.3        | 3.7        | 0.0        |
| 062              | Sooke                         | 0.0        | 0.4        | 4.0        | 9.1         | 14.4        | 12.5        | 16.8        | 23.8        | 20.4        | 0.8        | 0.0        |
| 063              | Saanich                       | 0.0        | 0.6        | 5.2        | 9.2         | 12.5        | 11.8        | 15.3        | 23.4        | 18.1        | 1.7        | 0.0        |
| 064              | Gulf Islands                  | 0.0        | 0.0        | 0.8        | 10.0        | 8.3         | 10.0        | 12.5        | 30.0        | 24.2        | 5.0        | 0.0        |
| 067              | Okanagan Skaha                | 0.0        | 0.5        | 4.2        | 10.4        | 13.2        | 15.2        | 20.8        | 23.8        | 12.5        | 1.8        | 0.0        |
| 068              | Nanaimo-Ladysmith             | 0.0        | 0.3        | 2.3        | 9.4         | 11.7        | 15.4        | 16.8        | 28.0        | 15.8        | 2.1        | 0.0        |
| 069              | Qualicum                      | 0.0        | 0.0        | 1.6        | 7.9         | 13.8        | 17.6        | 17.9        | 23.6        | 15.7        | 1.3        | 0.0        |
| 070              | Alberni                       | 0.0        | 2.1        | 6.9        | 9.6         | 9.6         | 7.9         | 16.5        | 23.7        | 20.3        | 3.1        | 0.0        |
| 071              | Comox Valley                  | 0.0        | 0.2        | 2.1        | 9.7         | 12.8        | 16.9        | 16.8        | 21.9        | 17.8        | 1.0        | 0.0        |
| 072              | Campbell River                | 0.0        | 0.2        | 2.2        | 6.2         | 8.7         | 16.1        | 16.9        | 33.3        | 15.9        | 1.0        | 0.0        |
| 073              | Kamloops/Thompson             | 0.0        | 0.3        | 2.9        | 12.8        | 12.2        | 16.1        | 14.6        | 22.6        | 19.1        | 1.7        | 0.0        |
| 074              | Gold Trail                    | 0.0        | 0.8        | 9.2        | 8.5         | 13.8        | 17.7        | 10.0        | 26.2        | 17.7        | 3.1        | 0.0        |
| 075              | Mission                       | 0.0        | 0.9        | 3.2        | 8.4         | 10.3        | 13.2        | 22.1        | 22.6        | 15.5        | 2.7        | 0.0        |
| 078              | Fraser-Cascade                | 0.0        | 0.7        | 5.4        | 7.4         | 16.1        | 14.1        | 8.1         | 28.2        | 18.8        | 3.4        | 0.0        |
| 079              | Cowichan Valley               | 0.0        | 0.7        | 5.9        | 10.2        | 12.5        | 16.6        | 15.6        | 22.0        | 16.8        | 2.4        | 0.0        |
| 081              | Fort Nelson                   | 0.0        | 1.3        | 19.2       | 11.5        | 17.9        | 11.5        | 17.9        | 7.7         | 5.1         | 1.3        | 0.0        |
| 082              | Coast Mountains               | 0.0        | 0.3        | 2.5        | 7.3         | 15.1        | 14.6        | 19.6        | 18.9        | 16.4        | 3.5        | 0.0        |
| 083              | North Okanagan-Shuswap        | 0.0        | 0.2        | 4.8        | 8.1         | 15.3        | 12.2        | 17.4        | 21.3        | 19.9        | 1.7        | 0.0        |
| 084              | Vancouver Island West         | 0.0        | 0.0        | 6.4        | 8.5         | 8.5         | 2.1         | 4.3         | 14.9        | 31.9        | 6.4        | 0.0        |
| 085              | Vancouver Island North        | 0.0        | 0.0        | 5.0        | 6.6         | 13.2        | 13.2        | 13.2        | 19.8        | 22.3        | 5.0        | 0.0        |
| 087              | Stikine                       | 0.0        | 0.0        | 7.1        | 7.1         | 7.1         | 25.0        | 21.4        | 3.6         | 21.4        | 0.0        | 0.0        |
| 091              | Nechako Lakes                 | 0.0        | 0.6        | 3.7        | 11.1        | 16.3        | 25.2        | 12.6        | 16.3        | 12.3        | 0.9        | 0.0        |
| 092              | Nisga'a                       | 0.0        | 0.0        | 8.0        | 12.0        | 8.0         | 10.0        | 22.0        | 12.0        | 10.0        | 12.0       | 0.0        |
| 093              | Conseil scolaire francophone  | 0.0        | 2.6        | 11.9       | 10.7        | 14.1        | 26.3        | 20.0        | 14.4        | 8.9         | 1.5        | 0.0        |
|                  | <b>Province (Public Only)</b> | <b>0.0</b> | <b>0.6</b> | <b>6.7</b> | <b>11.4</b> | <b>13.4</b> | <b>14.4</b> | <b>15.7</b> | <b>20.4</b> | <b>16.1</b> | <b>2.6</b> | <b>0.2</b> |

## **English as a Second Language (ESL) Students, 1996/97 - 2005/06 (Public and Independent)**



| School Year | Public        |                                   | Independent   |  |
|-------------|---------------|-----------------------------------|---------------|--|
|             | # of Students | % of Total Public School Students | # of Students | % of Total Independent School Students |
| 1996/97     | 72,880        | 11.7                              | 1,714         | 3.1                                    |
| 1997/98     | 80,257        | 12.6                              | 2,015         | 3.4                                    |
| 1998/99     | 78,329        | 12.3                              | 1,782         | 3.0                                    |
| 1999/00     | 60,864        | 9.6                               | 1,740         | 2.9                                    |
| 2000/01     | 59,469        | 9.4                               | 1,850         | 3.1                                    |
| 2001/02     | 59,338        | 9.4                               | 1,967         | 3.3                                    |
| 2002/03     | 58,333        | 9.4                               | 1,966         | 3.1                                    |
| 2003/04     | 57,886        | 9.4                               | 2,265         | 3.6                                    |
| 2004/05     | 57,991        | 9.6                               | 2,221         | 3.4                                    |
| 2005/06     | 60,676        | 10.1                              | 2,274         | 3.4                                    |

**Notes:**

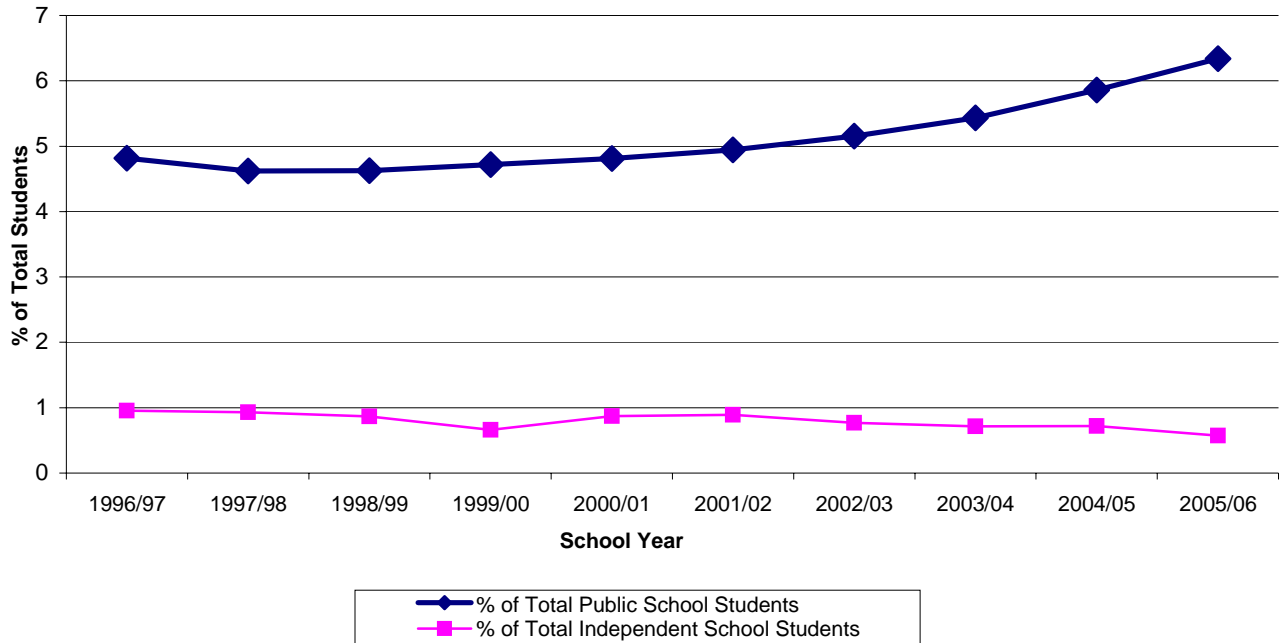
(1) The number of English as a Second Language (ESL) students dropped between 1998/99 and 1999/00 because of a change in funding policy. Starting in 1999/00, public school ESL students were funded in the supplemental ESL funding category up to a maximum of 5 years. Previous to this, there was no maximum. Funding for ESL services for independent school students is included in the regular operation grants issued to independent schools.

**English as a Second Language (ESL) Students by School District**

| School District |                               | 2003/04       |                           | 2004/05       |                           | 2005/06       |                           |
|-----------------|-------------------------------|---------------|---------------------------|---------------|---------------------------|---------------|---------------------------|
|                 |                               | # of Students | % of Students in District | # of Students | % of Students in District | # of Students | % of Students in District |
| 005             | Southeast Kootenay            | 10            | 0.2                       | 11            | 0.2                       | 16            | 0.3                       |
| 006             | Rocky Mountain                | 55            | 1.4                       | 57            | 1.5                       | 57            | 1.5                       |
| 008             | Kootenay Lake                 | 46            | 0.7                       | 51            | 0.8                       | 60            | 1.0                       |
| 010             | Arrow Lakes                   | 2             | 0.3                       | 0             | 0.0                       | 3             | 0.4                       |
| 019             | Revelstoke                    | 8             | 0.6                       | 14            | 1.0                       | 8             | 0.6                       |
| 020             | Kootenay-Columbia             | 19            | 0.4                       | 13            | 0.3                       | 7             | 0.1                       |
| 022             | Vernon                        | 68            | 0.7                       | 52            | 0.5                       | 35            | 0.4                       |
| 023             | Central Okanagan              | 323           | 1.4                       | 328           | 1.5                       | 361           | 1.6                       |
| 027             | Cariboo-Chilcotin             | 269           | 3.6                       | 401           | 5.6                       | 597           | 8.6                       |
| 028             | Quesnel                       | 235           | 4.9                       | 355           | 8.1                       | 356           | 8.4                       |
| 033             | Chilliwack                    | 186           | 1.4                       | 199           | 1.5                       | 214           | 1.6                       |
| 034             | Abbotsford                    | 1,993         | 9.9                       | 1,879         | 9.4                       | 1,989         | 10.0                      |
| 035             | Langley                       | 556           | 2.7                       | 507           | 2.5                       | 508           | 2.5                       |
| 036             | Surrey                        | 12,101        | 18.6                      | 12,462        | 19.0                      | 13,128        | 19.9                      |
| 037             | Delta                         | 1,320         | 7.4                       | 1,375         | 7.8                       | 1,397         | 8.1                       |
| 038             | Richmond                      | 6,721         | 28.2                      | 6,586         | 27.9                      | 6,620         | 28.2                      |
| 039             | Vancouver                     | 15,498        | 24.7                      | 14,915        | 24.3                      | 14,600        | 24.0                      |
| 040             | New Westminster               | 723           | 9.7                       | 695           | 9.2                       | 751           | 10.2                      |
| 041             | Burnaby                       | 4,821         | 18.8                      | 4,509         | 17.8                      | 4,565         | 17.8                      |
| 042             | Maple Ridge-Pitt Meadows      | 349           | 2.2                       | 318           | 2.0                       | 362           | 2.3                       |
| 043             | Coquitlam                     | 3,585         | 10.6                      | 3,430         | 10.4                      | 3,549         | 10.8                      |
| 044             | North Vancouver               | 1,484         | 7.9                       | 1,266         | 6.8                       | 1,121         | 6.1                       |
| 045             | West Vancouver                | 297           | 4.4                       | 276           | 4.1                       | 318           | 4.7                       |
| 046             | Sunshine Coast                | 61            | 1.4                       | 98            | 2.4                       | 159           | 4.0                       |
| 047             | Powell River                  | 8             | 0.3                       | 10            | 0.4                       | 11            | 0.4                       |
| 048             | Howe Sound                    | 198           | 4.3                       | 183           | 4.0                       | 204           | 4.5                       |
| 049             | Central Coast                 | 0             | 0.0                       | 53            | 16.8                      | 49            | 15.7                      |
| 050             | Haida Gwaii/Queen Charlotte   | 146           | 15.4                      | 141           | 16.1                      | 139           | 16.9                      |
| 051             | Boundary                      | 0             | 0.0                       | 0             | 0.0                       | 0             | 0.0                       |
| 052             | Prince Rupert                 | 663           | 22.6                      | 750           | 26.5                      | 610           | 21.9                      |
| 053             | Okanagan Similkameen          | 201           | 6.4                       | 165           | 5.4                       | 144           | 4.7                       |
| 054             | Bulkley Valley                | 61            | 2.2                       | 55            | 2.1                       | 91            | 3.4                       |
| 057             | Prince George                 | 1,302         | 7.6                       | 1,284         | 7.7                       | 1,310         | 8.1                       |
| 058             | Nicola-Similkameen            | 6             | 0.2                       | 12            | 0.4                       | 9             | 0.3                       |
| 059             | Peace River South             | 44            | 0.9                       | 33            | 0.7                       | 38            | 0.8                       |
| 060             | Peace River North             | 231           | 3.8                       | 239           | 4.0                       | 263           | 4.3                       |
| 061             | Greater Victoria              | 1,184         | 5.5                       | 1,341         | 6.3                       | 1,172         | 5.6                       |
| 062             | Sooke                         | 22            | 0.2                       | 203           | 2.2                       | 185           | 2.0                       |
| 063             | Saanich                       | 174           | 1.8                       | 156           | 1.7                       | 187           | 2.1                       |
| 064             | Gulf Islands                  | 36            | 2.0                       | 6             | 0.3                       | 7             | 0.4                       |
| 067             | Okanagan Skaha                | 113           | 1.5                       | 108           | 1.5                       | 119           | 1.6                       |
| 068             | Nanaimo-Ladysmith             | 536           | 3.3                       | 515           | 3.2                       | 529           | 3.4                       |
| 069             | Qualicum                      | 57            | 1.1                       | 64            | 1.2                       | 70            | 1.3                       |
| 070             | Alberni                       | 176           | 3.5                       | 344           | 6.9                       | 487           | 10.1                      |
| 071             | Comox Valley                  | 176           | 1.7                       | 219           | 2.2                       | 198           | 2.0                       |
| 072             | Campbell River                | 447           | 6.7                       | 343           | 5.3                       | 348           | 5.5                       |
| 073             | Kamloops/Thompson             | 69            | 0.4                       | 54            | 0.3                       | 49            | 0.3                       |
| 074             | Gold Trail                    | 9             | 0.4                       | 288           | 15.0                      | 401           | 21.0                      |
| 075             | Mission                       | 145           | 1.9                       | 199           | 2.7                       | 227           | 3.1                       |
| 078             | Fraser-Cascade                | 18            | 0.8                       | 20            | 0.8                       | 25            | 1.1                       |
| 079             | Cowichan Valley               | 207           | 2.1                       | 298           | 3.0                       | 407           | 4.2                       |
| 081             | Fort Nelson                   | 0             | 0.0                       | 1             | 0.1                       | 0             | 0.0                       |
| 082             | Coast Mountains               | 266           | 4.0                       | 291           | 4.7                       | 302           | 5.0                       |
| 083             | North Okanagan-Shuswap        | 19            | 0.2                       | 21            | 0.3                       | 47            | 0.6                       |
| 084             | Vancouver Island West         | 0             | 0.0                       | 0             | 0.0                       | 178           | 38.2                      |
| 085             | Vancouver Island North        | 1             | 0.0                       | 40            | 2.1                       | 157           | 8.7                       |
| 087             | Stikine                       | 13            | 4.1                       | 124           | 43.8                      | 161           | 53.5                      |
| 091             | Nechako Lakes                 | 73            | 1.1                       | 131           | 2.1                       | 391           | 6.7                       |
| 092             | Nisga'a                       | 267           | 46.7                      | 274           | 45.7                      | 251           | 40.0                      |
| 093             | Conseil scolaire francophone  | 288           | 9.2                       | 229           | 6.6                       | 1,129         | 31.1                      |
|                 | All Public Only               | 57,886        | 9.4                       | 57,991        | 9.6                       | 60,676        | 10.1                      |
|                 | All Independent Only          | 2,265         | 3.6                       | 2,221         | 3.4                       | 2,274         | 3.4                       |
|                 | <b>Province (Pub. + Ind.)</b> | <b>60,151</b> | <b>8.9</b>                | <b>60,212</b> | <b>9.0</b>                | <b>62,950</b> | <b>9.5</b>                |



**French Immersion Students, 1996/97 - 2005/06**  
**(Public and Independent)**



| School Year    | Public        |                                   | Independent   |  |
|----------------|---------------|-----------------------------------|---------------|--|
|                | # of Students | % of Total Public School Students | # of Students | % of Total Independent School Students |
| <b>1996/97</b> | 29,995        | 4.8                               | 533           | 1.0                                    |
| <b>1997/98</b> | 29,519        | 4.6                               | 543           | 0.9                                    |
| <b>1998/99</b> | 29,432        | 4.6                               | 517           | 0.9                                    |
| <b>1999/00</b> | 29,979        | 4.7                               | 392           | 0.7                                    |
| <b>2000/01</b> | 30,421        | 4.8                               | 520           | 0.9                                    |
| <b>2001/02</b> | 31,136        | 4.9                               | 533           | 0.9                                    |
| <b>2002/03</b> | 31,990        | 5.2                               | 481           | 0.8                                    |
| <b>2003/04</b> | 33,406        | 5.4                               | 454           | 0.7                                    |
| <b>2004/05</b> | 35,519        | 5.9                               | 466           | 0.7                                    |
| <b>2005/06</b> | 38,009        | 6.3                               | 380           | 0.6                                    |

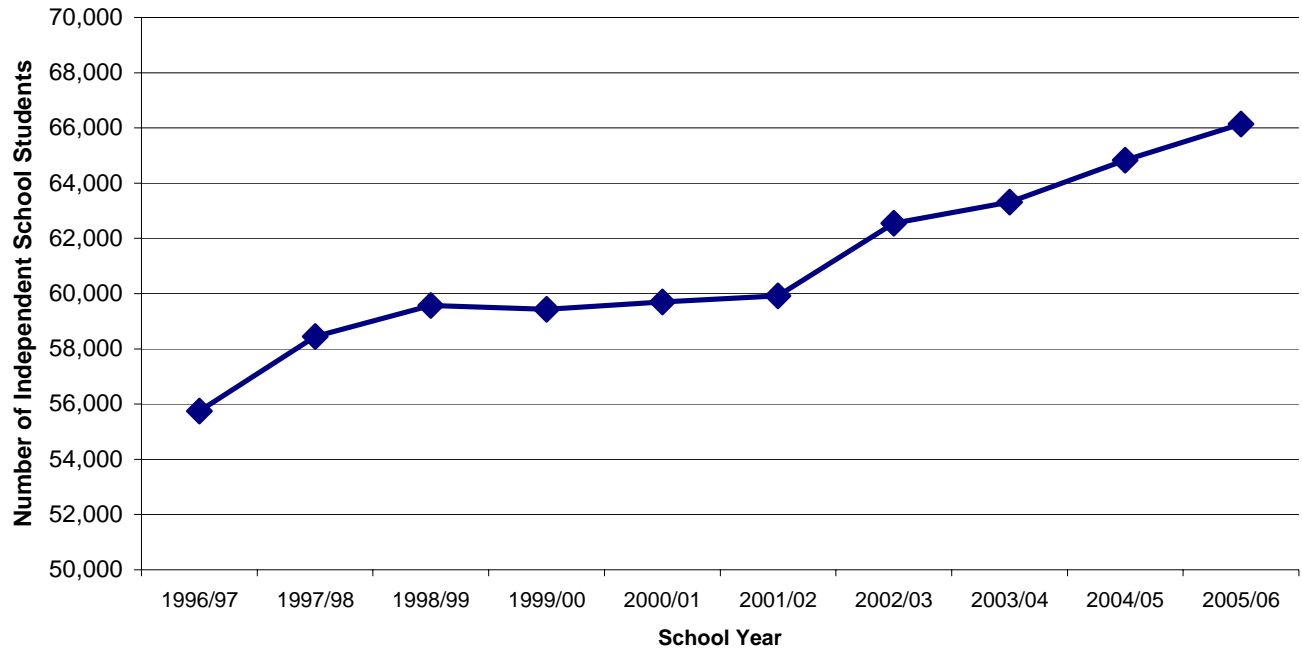
**Notes:**

(1) Includes students in Early French Immersion and Late French Immersion.

**French Immersion Students by School District**

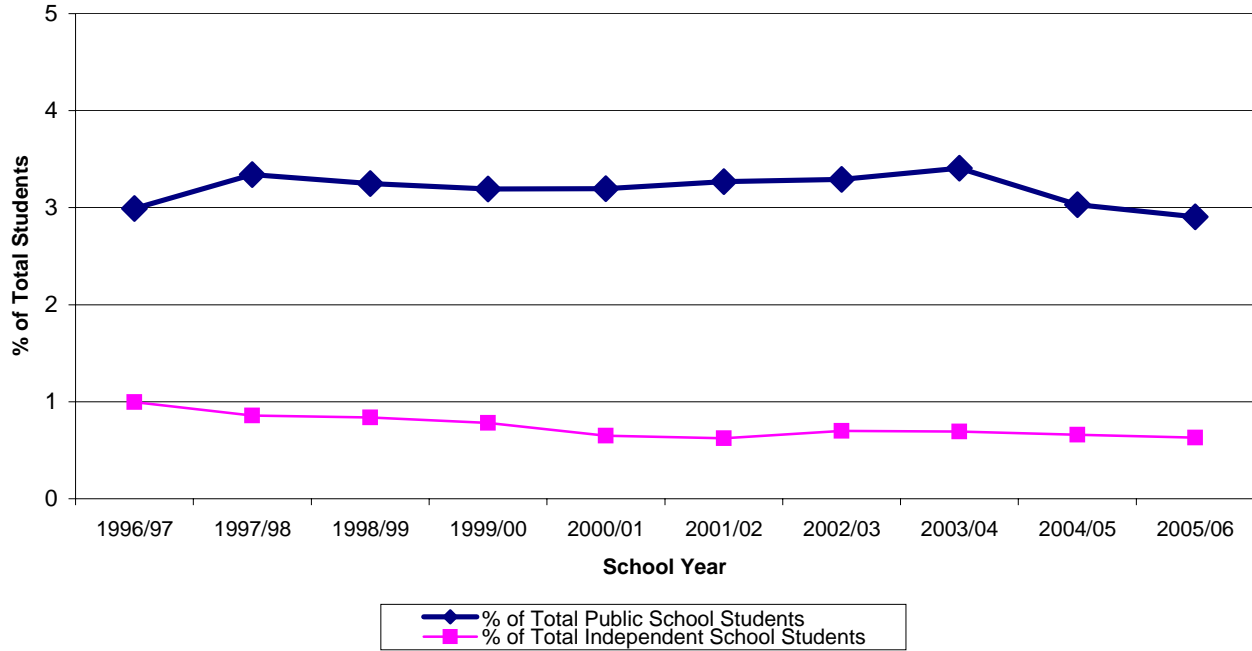
| School District |                               | 2003/04       |                           | 2004/05       |                           | 2005/06       |                           |
|-----------------|-------------------------------|---------------|---------------------------|---------------|---------------------------|---------------|---------------------------|
|                 |                               | # of Students | % of Students in District | # of Students | % of Students in District | # of Students | % of Students in District |
| 005             | Southeast Kootenay            | 173           | 2.7                       | 250           | 4.1                       | 246           | 4.1                       |
| 006             | Rocky Mountain                | 193           | 5.0                       | 187           | 5.0                       | 222           | 6.0                       |
| 008             | Kootenay Lake                 | 280           | 4.5                       | 289           | 4.8                       | 288           | 5.0                       |
| 010             | Arrow Lakes                   | 0             | 0.0                       | 0             | 0.0                       | 0             | 0.0                       |
| 019             | Revelstoke                    | 0             | 0.0                       | 0             | 0.0                       | 0             | 0.0                       |
| 020             | Kootenay-Columbia             | 122           | 2.5                       | 155           | 3.2                       | 140           | 3.0                       |
| 022             | Vernon                        | 737           | 7.6                       | 825           | 8.6                       | 855           | 9.0                       |
| 023             | Central Okanagan              | 1,505         | 6.7                       | 1,590         | 7.2                       | 1,614         | 7.3                       |
| 027             | Cariboo-Chilcotin             | 297           | 4.0                       | 332           | 4.6                       | 325           | 4.7                       |
| 028             | Quesnel                       | 260           | 5.4                       | 255           | 5.8                       | 244           | 5.8                       |
| 033             | Chilliwack                    | 346           | 2.6                       | 392           | 2.9                       | 440           | 3.3                       |
| 034             | Abbotsford                    | 1,077         | 5.4                       | 1,127         | 5.6                       | 1,180         | 5.9                       |
| 035             | Langley                       | 1,270         | 6.2                       | 1,329         | 6.6                       | 1,371         | 6.8                       |
| 036             | Surrey                        | 2,191         | 3.4                       | 2,394         | 3.7                       | 2,676         | 4.0                       |
| 037             | Delta                         | 1,419         | 8.0                       | 1,557         | 8.8                       | 1,635         | 9.4                       |
| 038             | Richmond                      | 1,969         | 8.3                       | 2,094         | 8.9                       | 2,170         | 9.2                       |
| 039             | Vancouver                     | 3,207         | 5.1                       | 3,440         | 5.6                       | 3,696         | 6.1                       |
| 040             | New Westminster               | 416           | 5.6                       | 510           | 6.8                       | 624           | 8.5                       |
| 041             | Burnaby                       | 1,203         | 4.7                       | 1,317         | 5.2                       | 1,480         | 5.8                       |
| 042             | Maple Ridge-Pitt Meadows      | 1,341         | 8.4                       | 1,378         | 8.7                       | 1,425         | 9.1                       |
| 043             | Coquitlam                     | 2,124         | 6.3                       | 2,221         | 6.7                       | 2,312         | 7.0                       |
| 044             | North Vancouver               | 1,784         | 9.5                       | 1,853         | 10.0                      | 1,967         | 10.8                      |
| 045             | West Vancouver                | 570           | 8.5                       | 626           | 9.4                       | 715           | 10.6                      |
| 046             | Sunshine Coast                | 0             | 0.0                       | 0             | 0.0                       | 0             | 0.0                       |
| 047             | Powell River                  | 0             | 0.0                       | 0             | 0.0                       | 0             | 0.0                       |
| 048             | Howe Sound                    | 243           | 5.3                       | 262           | 5.8                       | 259           | 5.8                       |
| 049             | Central Coast                 | 0             | 0.0                       | 0             | 0.0                       | 0             | 0.0                       |
| 050             | Haida Gwaii/Queen Charlotte   | 0             | 0.0                       | 0             | 0.0                       | 0             | 0.0                       |
| 051             | Boundary                      | 0             | 0.0                       | 0             | 0.0                       | 0             | 0.0                       |
| 052             | Prince Rupert                 | 184           | 6.3                       | 170           | 6.0                       | 157           | 5.6                       |
| 053             | Okanagan Similkameen          | 0             | 0.0                       | 0             | 0.0                       | 0             | 0.0                       |
| 054             | Bulkley Valley                | 95            | 3.4                       | 107           | 4.0                       | 117           | 4.4                       |
| 057             | Prince George                 | 589           | 3.4                       | 631           | 3.8                       | 678           | 4.2                       |
| 058             | Nicola-Similkameen            | 199           | 6.2                       | 194           | 6.0                       | 193           | 6.2                       |
| 059             | Peace River South             | 317           | 6.5                       | 341           | 7.1                       | 381           | 8.2                       |
| 060             | Peace River North             | 359           | 5.9                       | 322           | 5.4                       | 363           | 5.9                       |
| 061             | Greater Victoria              | 1,944         | 9.0                       | 2,184         | 10.2                      | 2,389         | 11.4                      |
| 062             | Sooke                         | 435           | 4.7                       | 423           | 4.5                       | 475           | 5.2                       |
| 063             | Saanich                       | 768           | 8.1                       | 790           | 8.4                       | 811           | 9.0                       |
| 064             | Gulf Islands                  | 168           | 9.4                       | 158           | 9.0                       | 147           | 8.5                       |
| 067             | Okanagan Skaha                | 424           | 5.7                       | 462           | 6.2                       | 498           | 6.9                       |
| 068             | Nanaimo-Ladysmith             | 909           | 5.6                       | 973           | 6.1                       | 1,015         | 6.4                       |
| 069             | Qualicum                      | 315           | 5.9                       | 282           | 5.2                       | 434           | 8.3                       |
| 070             | Alberni                       | 250           | 5.0                       | 270           | 5.4                       | 281           | 5.8                       |
| 071             | Comox Valley                  | 611           | 6.0                       | 601           | 6.0                       | 715           | 7.4                       |
| 072             | Campbell River                | 657           | 9.9                       | 700           | 10.9                      | 740           | 11.7                      |
| 073             | Kamloops/Thompson             | 799           | 5.0                       | 802           | 5.1                       | 846           | 5.5                       |
| 074             | Gold Trail                    | 0             | 0.0                       | 0             | 0.0                       | 0             | 0.0                       |
| 075             | Mission                       | 433           | 5.7                       | 424           | 5.7                       | 445           | 6.1                       |
| 078             | Fraser-Cascade                | 0             | 0.0                       | 0             | 0.0                       | 0             | 0.0                       |
| 079             | Cowichan Valley               | 483           | 4.8                       | 523           | 5.2                       | 554           | 5.7                       |
| 081             | Fort Nelson                   | 0             | 0.0                       | 0             | 0.0                       | 0             | 0.0                       |
| 082             | Coast Mountains               | 406           | 6.1                       | 340           | 5.5                       | 353           | 5.8                       |
| 083             | North Okanagan-Shuswap        | 148           | 1.8                       | 251           | 3.1                       | 304           | 3.9                       |
| 084             | Vancouver Island West         | 0             | 0.0                       | 0             | 0.0                       | 0             | 0.0                       |
| 085             | Vancouver Island North        | 0             | 0.0                       | 0             | 0.0                       | 0             | 0.0                       |
| 087             | Stikine                       | 0             | 0.0                       | 0             | 0.0                       | 0             | 0.0                       |
| 091             | Nechako Lakes                 | 186           | 2.9                       | 188           | 3.1                       | 229           | 3.9                       |
| 092             | Nisga'a                       | 0             | 0.0                       | 0             | 0.0                       | 0             | 0.0                       |
| 093             | Conseil scolaire francophone  | 0             | 0.0                       | 0             | 0.0                       | 0             | 0.0                       |
|                 | All Public Only               | 33,406        | 5.4                       | 35,519        | 5.9                       | 38,009        | 6.3                       |
|                 | All Independent Only          | 454           | 0.7                       | 466           | 0.7                       | 380           | 0.6                       |
|                 | <b>Province (Pub. + Ind.)</b> | <b>33,860</b> | <b>5.0</b>                | <b>35,985</b> | <b>5.3</b>                | <b>38,389</b> | <b>5.7</b>                |

## Independent School Students, 1996/97 - 2005/06



| School Year    | # of Students | % Change from Previous Year | % of All Students |
|----------------|---------------|-----------------------------|-------------------|
| <b>1996/97</b> | 55,750        |                             | 8.2               |
| <b>1997/98</b> | 58,449        | 4.8                         | 8.4               |
| <b>1998/99</b> | 59,574        | 1.9                         | 8.6               |
| <b>1999/00</b> | 59,435        | -0.2                        | 8.6               |
| <b>2000/01</b> | 59,698        | 0.4                         | 8.6               |
| <b>2001/02</b> | 59,921        | 0.4                         | 8.7               |
| <b>2002/03</b> | 62,551        | 4.4                         | 9.2               |
| <b>2003/04</b> | 63,315        | 1.2                         | 9.3               |
| <b>2004/05</b> | 64,833        | 2.4                         | 9.7               |
| <b>2005/06</b> | 66,136        | 2.0                         | 9.9               |

## Adult Students, 1996/97 - 2005/06 (Public and Independent)



| School Year | Public        |                                   | Independent   |  |
|-------------|---------------|-----------------------------------|---------------|--|
|             | # of Students | % of Total Public School Students | # of Students | % of Total Independent School Students |
| 1996/97     | 18,624        | 3.0                               | 555           | 1.0                                    |
| 1997/98     | 21,350        | 3.3                               | 502           | 0.9                                    |
| 1998/99     | 20,674        | 3.3                               | 499           | 0.8                                    |
| 1999/00     | 20,283        | 3.2                               | 465           | 0.8                                    |
| 2000/01     | 20,199        | 3.2                               | 387           | 0.6                                    |
| 2001/02     | 20,583        | 3.3                               | 373           | 0.6                                    |
| 2002/03     | 20,423        | 3.3                               | 438           | 0.7                                    |
| 2003/04     | 20,944        | 3.4                               | 438           | 0.7                                    |
| 2004/05     | 18,383        | 3.0                               | 428           | 0.7                                    |
| 2005/06     | 17,417        | 2.9                               | 416           | 0.6                                    |

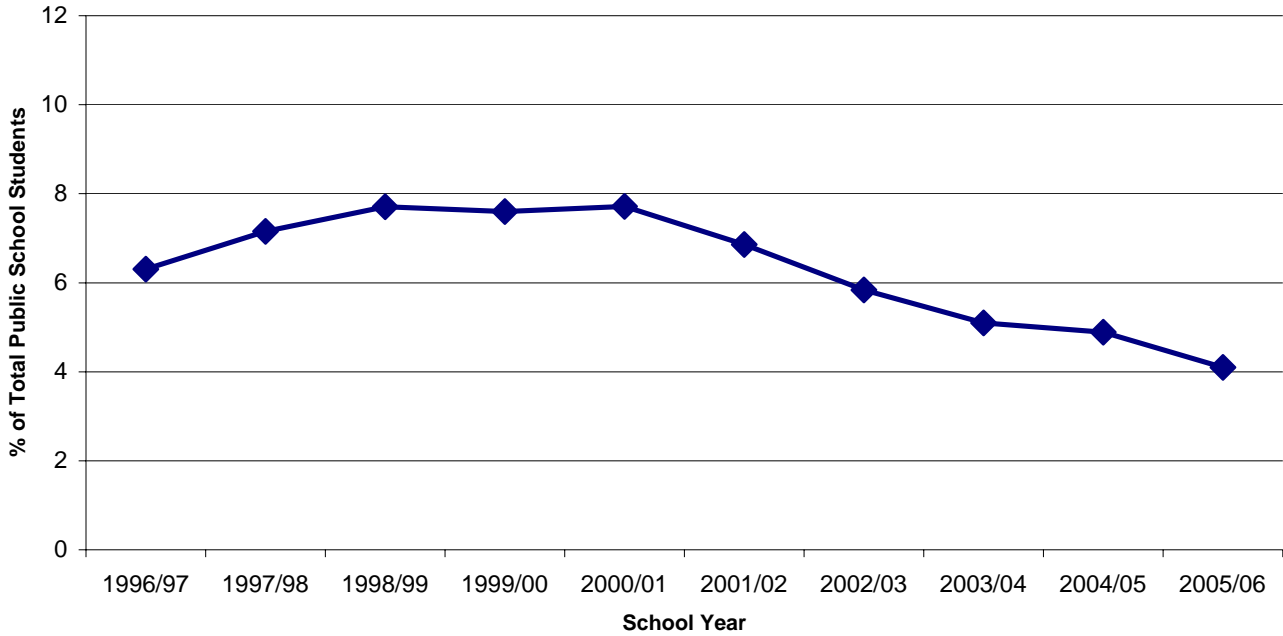
**Notes:**

- (1) An adult student is a student age 20 or older as of June 30th at the end of the school year.
- (2) Adults not working toward a Certificate of Graduation are excluded.

**Adult Students by School District**

| School District |                               | 2003/04       |                           | 2004/05       |                           | 2005/06       |                           |
|-----------------|-------------------------------|---------------|---------------------------|---------------|---------------------------|---------------|---------------------------|
|                 |                               | # of Students | % of Students in District | # of Students | % of Students in District | # of Students | % of Students in District |
| 005             | Southeast Kootenay            | 130           | 2.0                       | 144           | 2.4                       | 156           | 2.6                       |
| 006             | Rocky Mountain                | 44            | 1.1                       | 55            | 1.5                       | 55            | 1.5                       |
| 008             | Kootenay Lake                 | 197           | 3.2                       | 154           | 2.6                       | 125           | 2.2                       |
| 010             | Arrow Lakes                   | 6             | 0.9                       | 1             | 0.1                       | 2             | 0.3                       |
| 019             | Revelstoke                    | 2             | 0.1                       | 4             | 0.3                       | 3             | 0.2                       |
| 020             | Kootenay-Columbia             | 46            | 0.9                       | 47            | 1.0                       | 39            | 0.8                       |
| 022             | Vernon                        | 224           | 2.3                       | 188           | 2.0                       | 195           | 2.1                       |
| 023             | Central Okanagan              | 212           | 0.9                       | 207           | 0.9                       | 154           | 0.7                       |
| 027             | Cariboo-Chilcotin             | 657           | 8.9                       | 691           | 9.6                       | 670           | 9.6                       |
| 028             | Quesnel                       | 480           | 9.9                       | 197           | 4.5                       | 186           | 4.4                       |
| 033             | Chilliwack                    | 681           | 5.1                       | 663           | 5.0                       | 606           | 4.6                       |
| 034             | Abbotsford                    | 291           | 1.4                       | 226           | 1.1                       | 214           | 1.1                       |
| 035             | Langley                       | 436           | 2.1                       | 344           | 1.7                       | 344           | 1.7                       |
| 036             | Surrey                        | 2,187         | 3.4                       | 1,989         | 3.0                       | 2,067         | 3.1                       |
| 037             | Delta                         | 343           | 1.9                       | 330           | 1.9                       | 280           | 1.6                       |
| 038             | Richmond                      | 381           | 1.6                       | 320           | 1.4                       | 297           | 1.3                       |
| 039             | Vancouver                     | 4,701         | 7.5                       | 3,755         | 6.1                       | 3,465         | 5.7                       |
| 040             | New Westminster               | 1,250         | 16.7                      | 1,148         | 15.3                      | 1,031         | 14.0                      |
| 041             | Burnaby                       | 922           | 3.6                       | 716           | 2.8                       | 818           | 3.2                       |
| 042             | Maple Ridge-Pitt Meadows      | 355           | 2.2                       | 340           | 2.1                       | 332           | 2.1                       |
| 043             | Coquitlam                     | 598           | 1.8                       | 520           | 1.6                       | 493           | 1.5                       |
| 044             | North Vancouver               | 413           | 2.2                       | 375           | 2.0                       | 392           | 2.1                       |
| 045             | West Vancouver                | 7             | 0.1                       | 5             | 0.1                       | 6             | 0.1                       |
| 046             | Sunshine Coast                | 86            | 2.0                       | 91            | 2.2                       | 62            | 1.6                       |
| 047             | Powell River                  | 20            | 0.7                       | 56            | 2.1                       | 40            | 1.5                       |
| 048             | Howe Sound                    | 38            | 0.8                       | 25            | 0.5                       | 39            | 0.9                       |
| 049             | Central Coast                 | 8             | 2.5                       | 22            | 7.0                       | 37            | 11.9                      |
| 050             | Haida Gwaii/Queen Charlotte   | 96            | 10.1                      | 69            | 7.9                       | 56            | 6.8                       |
| 051             | Boundary                      | 29            | 1.5                       | 41            | 2.2                       | 32            | 1.8                       |
| 052             | Prince Rupert                 | 64            | 2.2                       | 55            | 1.9                       | 66            | 2.4                       |
| 053             | Okanagan Similkameen          | 205           | 6.5                       | 175           | 5.7                       | 195           | 6.4                       |
| 054             | Bulkley Valley                | 20            | 0.7                       | 28            | 1.1                       | 11            | 0.4                       |
| 057             | Prince George                 | 769           | 4.5                       | 718           | 4.3                       | 565           | 3.5                       |
| 058             | Nicola-Similkameen            | 209           | 6.5                       | 242           | 7.5                       | 287           | 9.3                       |
| 059             | Peace River South             | 47            | 1.0                       | 71            | 1.5                       | 41            | 0.9                       |
| 060             | Peace River North             | 126           | 2.1                       | 89            | 1.5                       | 112           | 1.8                       |
| 061             | Greater Victoria              | 452           | 2.1                       | 498           | 2.3                       | 463           | 2.2                       |
| 062             | Sooke                         | 287           | 3.1                       | 303           | 3.2                       | 283           | 3.1                       |
| 063             | Saanich                       | 417           | 4.4                       | 425           | 4.5                       | 410           | 4.5                       |
| 064             | Gulf Islands                  | 89            | 5.0                       | 62            | 3.5                       | 71            | 4.1                       |
| 067             | Okanagan Skaha                | 100           | 1.3                       | 89            | 1.2                       | 81            | 1.1                       |
| 068             | Nanaimo-Ladysmith             | 115           | 0.7                       | 115           | 0.7                       | 100           | 0.6                       |
| 069             | Qualicum                      | 93            | 1.7                       | 82            | 1.5                       | 69            | 1.3                       |
| 070             | Alberni                       | 189           | 3.8                       | 252           | 5.0                       | 206           | 4.3                       |
| 071             | Comox Valley                  | 342           | 3.4                       | 278           | 2.8                       | 245           | 2.5                       |
| 072             | Campbell River                | 142           | 2.1                       | 97            | 1.5                       | 86            | 1.4                       |
| 073             | Kamloops/Thompson             | 152           | 0.9                       | 154           | 1.0                       | 123           | 0.8                       |
| 074             | Gold Trail                    | 14            | 0.7                       | 76            | 4.0                       | 102           | 5.3                       |
| 075             | Mission                       | 186           | 2.4                       | 117           | 1.6                       | 71            | 1.0                       |
| 078             | Fraser-Cascade                | 68            | 2.9                       | 55            | 2.3                       | 49            | 2.1                       |
| 079             | Cowichan Valley               | 235           | 2.3                       | 266           | 2.7                       | 215           | 2.2                       |
| 081             | Fort Nelson                   | 1             | 0.1                       | 2             | 0.2                       | 2             | 0.2                       |
| 082             | Coast Mountains               | 210           | 3.2                       | 157           | 2.5                       | 143           | 2.4                       |
| 083             | North Okanagan-Shuswap        | 247           | 3.0                       | 274           | 3.4                       | 258           | 3.3                       |
| 084             | Vancouver Island West         | 9             | 1.7                       | 14            | 2.8                       | 14            | 3.0                       |
| 085             | Vancouver Island North        | 50            | 2.5                       | 30            | 1.6                       | 23            | 1.3                       |
| 087             | Stikine                       | 26            | 8.2                       | 16            | 5.7                       | 24            | 8.0                       |
| 091             | Nechako Lakes                 | 1,149         | 17.9                      | 803           | 13.0                      | 736           | 12.5                      |
| 092             | Nisga'a                       | 88            | 15.4                      | 115           | 19.2                      | 169           | 26.9                      |
| 093             | Conseil scolaire francophone  | 3             | 0.1                       | 2             | 0.1                       | 1             | 0.0                       |
|                 | All Public Only               | 20,944        | 3.4                       | 18,383        | 3.0                       | 17,417        | 2.9                       |
|                 | All Independent Only          | 438           | 0.7                       | 428           | 0.7                       | 416           | 0.6                       |
|                 | <b>Province (Pub. + Ind.)</b> | <b>21,382</b> | <b>3.2</b>                | <b>18,811</b> | <b>2.8</b>                | <b>17,833</b> | <b>2.6</b>                |

**Career Preparation Program Students, 1996/97 - 2005/06  
(Public Only)**



| School Year | # of Students | % of Total Public School Students | % of All Students |
|-------------|---------------|-----------------------------------|-------------------|
| 1996/97     | 39,278        | 6.3                               | 5.8               |
| 1997/98     | 45,689        | 7.2                               | 6.6               |
| 1998/99     | 49,028        | 7.7                               | 7.0               |
| 1999/00     | 48,254        | 7.6                               | 6.9               |
| 2000/01     | 48,744        | 7.7                               | 7.0               |
| 2001/02     | 43,176        | 6.9                               | 6.3               |
| 2002/03     | 36,228        | 5.8                               | 5.3               |
| 2003/04     | 31,347        | 5.1                               | 4.6               |
| 2004/05     | 29,668        | 4.9                               | 4.4               |
| 2005/06     | 24,586        | 4.1                               | 3.7               |

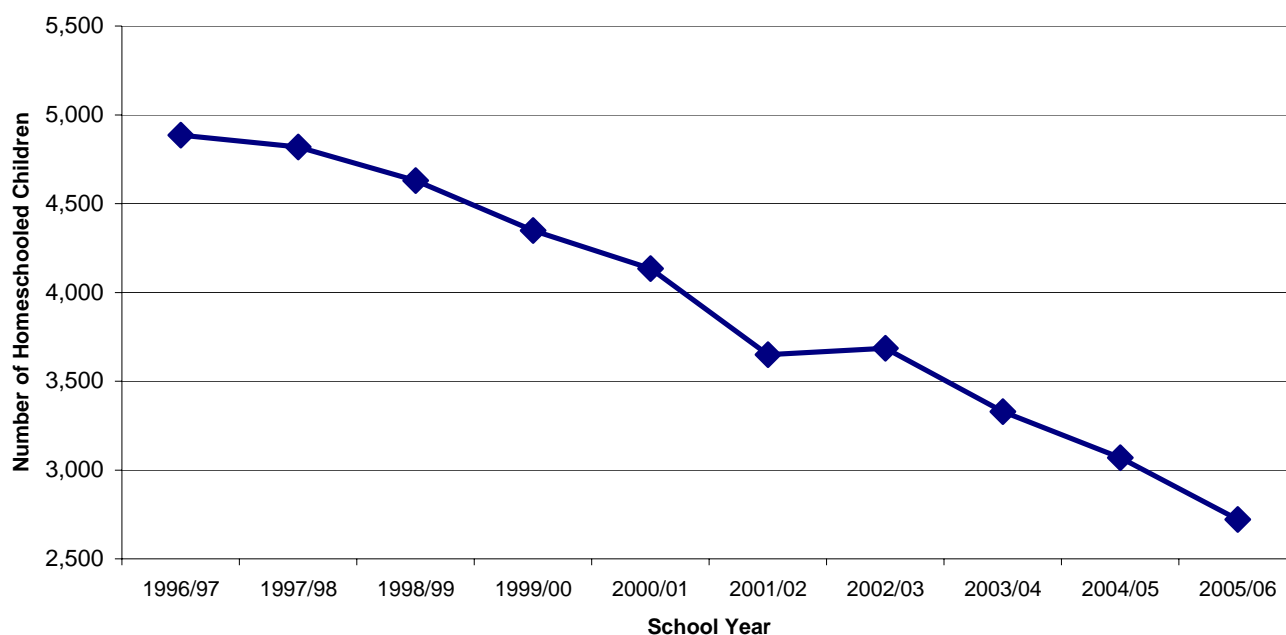
**Notes:**

- (1) Includes Grade 9 - 12 students registered in a Career Preparation Program as indicated on Form 1701.
- (2) In 2001/02, funding for career programs was integrated into the block funding. Beginning with 2002/03 school year, funding for career programs has been combined with the general operating grants as part of the student-based allocation provided to School Boards.
- (3) Data as of September 30th of stated year.

**Career Preparation Program Students by School District**

| School District               |                              | 2003/04       |                           | 2004/05       |                           | 2005/06       |                           |
|-------------------------------|------------------------------|---------------|---------------------------|---------------|---------------------------|---------------|---------------------------|
|                               |                              | # of Students | % of Students in District | # of Students | % of Students in District | # of Students | % of Students in District |
| 005                           | Southeast Kootenay           | 479           | 7.5                       | 343           | 5.7                       | 182           | 3.0                       |
| 006                           | Rocky Mountain               | 185           | 4.8                       | 193           | 5.1                       | 135           | 3.7                       |
| 008                           | Kootenay Lake                | 179           | 2.9                       | 180           | 3.0                       | 309           | 5.4                       |
| 010                           | Arrow Lakes                  | 65            | 9.4                       | 82            | 12.1                      | 76            | 11.4                      |
| 019                           | Revelstoke                   | 38            | 2.7                       | 41            | 3.0                       | 61            | 4.8                       |
| 020                           | Kootenay-Columbia            | 639           | 12.9                      | 509           | 10.7                      | 457           | 9.7                       |
| 022                           | Vernon                       | 1,280         | 13.2                      | 1,230         | 12.8                      | 298           | 3.1                       |
| 023                           | Central Okanagan             | 3,135         | 14.0                      | 3,282         | 14.8                      | 3,289         | 14.9                      |
| 027                           | Cariboo-Chilcotin            | 182           | 2.5                       | 257           | 3.6                       | 147           | 2.1                       |
| 028                           | Quesnel                      | 467           | 9.7                       | 314           | 7.2                       | 365           | 8.6                       |
| 033                           | Chilliwack                   | 575           | 4.3                       | 556           | 4.2                       | 502           | 3.8                       |
| 034                           | Abbotsford                   | 692           | 3.4                       | 514           | 2.6                       | 1,235         | 6.2                       |
| 035                           | Langley                      | 119           | 0.6                       | 19            | 0.1                       | 1             | 0.0                       |
| 036                           | Surrey                       | 3,321         | 5.1                       | 3,281         | 5.0                       | 2,974         | 4.5                       |
| 037                           | Delta                        | 723           | 4.1                       | 664           | 3.8                       | 575           | 3.3                       |
| 038                           | Richmond                     | 657           | 2.8                       | 650           | 2.8                       | 630           | 2.7                       |
| 039                           | Vancouver                    | 3,141         | 5.0                       | 3,205         | 5.2                       | 3,028         | 5.0                       |
| 040                           | New Westminster              | 54            | 0.7                       | 12            | 0.2                       | 48            | 0.7                       |
| 041                           | Burnaby                      | 2,256         | 8.8                       | 2,233         | 8.8                       | 2,443         | 9.6                       |
| 042                           | Maple Ridge-Pitt Meadows     | 806           | 5.1                       | 789           | 5.0                       | 333           | 2.1                       |
| 043                           | Coquitlam                    | 1,064         | 3.2                       | 996           | 3.0                       | 594           | 1.8                       |
| 044                           | North Vancouver              | 794           | 4.2                       | 808           | 4.3                       | 549           | 3.0                       |
| 045                           | West Vancouver               | 316           | 4.7                       | 332           | 5.0                       | 304           | 4.5                       |
| 046                           | Sunshine Coast               | 84            | 2.0                       | 18            | 0.4                       | 17            | 0.4                       |
| 047                           | Powell River                 | 188           | 6.7                       | 162           | 6.0                       |               |                           |
| 048                           | Howe Sound                   | 171           | 3.7                       | 195           | 4.3                       | 211           | 4.7                       |
| 049                           | Central Coast                | 34            | 10.4                      | 38            | 12.1                      |               |                           |
| 050                           | Haida Gwaii/Queen Charlotte  | 31            | 3.3                       | 9             | 1.0                       | 6             | 0.7                       |
| 051                           | Boundary                     | 281           | 14.6                      | 275           | 14.5                      | 134           | 7.4                       |
| 052                           | Prince Rupert                | 192           | 6.5                       | 187           | 6.6                       | 134           | 4.8                       |
| 053                           | Okanagan Similkameen         | 115           | 3.6                       | 92            | 3.0                       | 87            | 2.9                       |
| 054                           | Bulkley Valley               | 141           | 5.1                       | 142           | 5.3                       | 158           | 6.0                       |
| 057                           | Prince George                | 589           | 3.4                       | 310           | 1.8                       | 96            | 0.6                       |
| 058                           | Nicola-Similkameen           | 43            | 1.3                       | 35            | 1.1                       | 9             | 0.3                       |
| 059                           | Peace River South            | 147           | 3.0                       | 179           | 3.7                       | 102           | 2.2                       |
| 060                           | Peace River North            | 147           | 2.4                       | 195           | 3.2                       | 218           | 3.6                       |
| 061                           | Greater Victoria             | 938           | 4.4                       | 832           | 3.9                       | 693           | 3.3                       |
| 062                           | Sooke                        | 95            | 1.0                       | 64            | 0.7                       | 123           | 1.3                       |
| 063                           | Saanich                      | 420           | 4.4                       | 361           | 3.9                       | 234           | 2.6                       |
| 064                           | Gulf Islands                 | 167           | 9.3                       | 137           | 7.8                       | 59            | 3.4                       |
| 067                           | Okanagan Skaha               | 227           | 3.0                       | 421           | 5.7                       | 292           | 4.0                       |
| 068                           | Nanaimo-Ladysmith            | 1,161         | 7.1                       | 1,440         | 9.0                       | 775           | 4.9                       |
| 069                           | Qualicum                     | 415           | 7.8                       | 377           | 7.0                       | 221           | 4.2                       |
| 070                           | Alberni                      | 452           | 9.1                       | 367           | 7.3                       | 208           | 4.3                       |
| 071                           | Comox Valley                 | 397           | 3.9                       | 84            | 0.8                       | 16            | 0.2                       |
| 072                           | Campbell River               | 788           | 11.9                      | 769           | 11.9                      | 316           | 5.0                       |
| 073                           | Kamloops/Thompson            | 291           | 1.8                       | 100           | 0.6                       | 61            | 0.4                       |
| 074                           | Gold Trail                   |               |                           | 6             | 0.3                       | 3             | 0.2                       |
| 075                           | Mission                      | 316           | 4.1                       | 288           | 3.9                       | 274           | 3.7                       |
| 078                           | Fraser-Cascade               | 134           | 5.6                       | 124           | 5.3                       | 84            | 3.6                       |
| 079                           | Cowichan Valley              | 666           | 6.6                       | 574           | 5.7                       | 347           | 3.5                       |
| 081                           | Fort Nelson                  | 27            | 2.2                       | 12            | 1.0                       | 18            | 1.6                       |
| 082                           | Coast Mountains              | 259           | 3.9                       | 218           | 3.5                       | 130           | 2.2                       |
| 083                           | North Okanagan-Shuswap       | 822           | 10.0                      | 849           | 10.5                      | 784           | 10.0                      |
| 084                           | Vancouver Island West        |               |                           |               |                           |               |                           |
| 085                           | Vancouver Island North       | 239           | 11.8                      | 55            | 2.9                       | 43            | 2.4                       |
| 087                           | Stikine                      |               |                           |               |                           |               |                           |
| 091                           | Nechako Lakes                | 128           | 2.0                       | 165           | 2.7                       | 165           | 2.8                       |
| 092                           | Nisga'a                      | 27            | 4.7                       | 53            | 8.8                       |               |                           |
| 093                           | Conseil scolaire francophone | 48            | 1.5                       | 45            | 1.3                       | 33            | 0.9                       |
| <b>Province (Public Only)</b> |                              | <b>31,347</b> | <b>5.1</b>                | <b>29,668</b> | <b>4.9</b>                | <b>24,586</b> | <b>4.1</b>                |

## **Registered Homeschooled Children 1996/97 - 2005/06 (Public and Independent)**



| School Year | # of Homeschooled Children | % Change from Previous Year | % of All Students |
|-------------|----------------------------|-----------------------------|-------------------|
| 1996/97     | 4,886                      |                             | 0.7               |
| 1997/98     | 4,819                      | -1.4                        | 0.7               |
| 1998/99     | 4,630                      | -3.9                        | 0.7               |
| 1999/00     | 4,349                      | -6.1                        | 0.6               |
| 2000/01     | 4,135                      | -4.9                        | 0.6               |
| 2001/02     | 3,649                      | -11.8                       | 0.5               |
| 2002/03     | 3,686                      | 1.0                         | 0.5               |
| 2003/04     | 3,329                      | -9.7                        | 0.5               |
| 2004/05     | 3,069                      | -7.8                        | 0.5               |
| 2005/06     | 2,721                      | -11.3                       | 0.5               |

**Notes:**

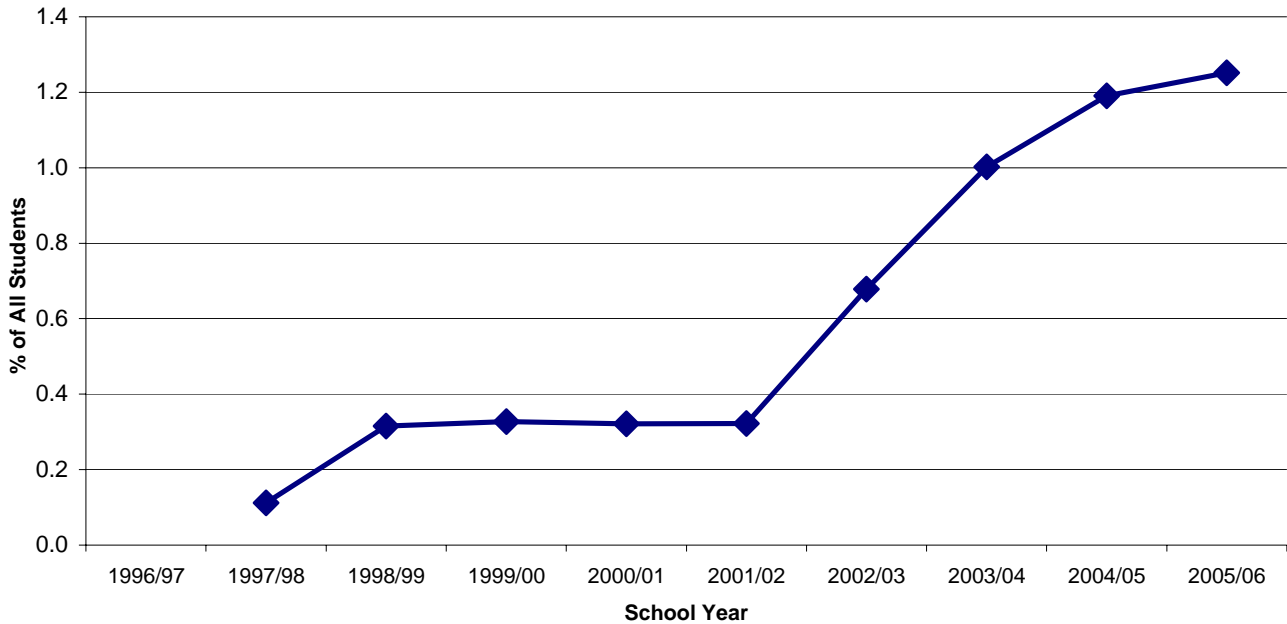
- (1) Children may be taught at home without the supervision of a certified teacher. Homeschool programs are not funded or accredited by the Ministry because parents choose the curriculum and learning resources.
- (2) Parents must provide each school-aged child with an "educational program". No official report is required.
- (3) Parents must register their homeschooled child(ren) by September 30th each year with a public, francophone, distributed learning, or independent school.



**Registered Homeschooled Children by School District**

| School District | 2003/04                       | 2004/05       |                             | 2005/06       |                             |
|-----------------|-------------------------------|---------------|-----------------------------|---------------|-----------------------------|
|                 | # of Students                 | # of Students | % Change from Previous Year | # of Students | % Change from Previous Year |
| 005             | Southeast Kootenay            | 1             | 1                           | 0.0           |                             |
| 006             | Rocky Mountain                | 1             | 1                           | 0.0           | 1 0.0                       |
| 008             | Kootenay Lake                 | 3             | 5                           | 66.7          |                             |
| 010             | Arrow Lakes                   |               | 4                           |               | 3 -25.0                     |
| 019             | Revelstoke                    | 4             | 4                           | 0.0           | 4 0.0                       |
| 020             | Kootenay-Columbia             |               |                             |               |                             |
| 022             | Vernon                        | 5             | 13                          | 160.0         | 5 -61.5                     |
| 023             | Central Okanagan              | 4             |                             |               | 4                           |
| 027             | Cariboo-Chilcotin             | 3             | 3                           | 0.0           | 3 0.0                       |
| 028             | Quesnel                       | 1             | 1                           | 0.0           |                             |
| 033             | Chilliwack                    | 1             |                             |               |                             |
| 034             | Abbotsford                    | 8             | 6                           | -25.0         | 15 150.0                    |
| 035             | Langley                       | 11            | 12                          | 9.1           | 5 -58.3                     |
| 036             | Surrey                        | 7             | 10                          | 42.9          | 9 -10.0                     |
| 037             | Delta                         | 1             | 2                           | 100.0         | 4 100.0                     |
| 038             | Richmond                      | 7             | 5                           | -28.6         | 7 40.0                      |
| 039             | Vancouver                     | 14            | 16                          | 14.3          | 19 18.8                     |
| 040             | New Westminster               | 5             |                             |               | 8                           |
| 041             | Burnaby                       | 2             | 2                           | 0.0           | 2 0.0                       |
| 042             | Maple Ridge-Pitt Meadows      | 4             | 5                           | 25.0          | 3 -40.0                     |
| 043             | Coquitlam                     | 3             | 2                           | -33.3         | 2 0.0                       |
| 044             | North Vancouver               | 13            | 11                          | -15.4         | 12 9.1                      |
| 045             | West Vancouver                | 6             | 5                           | -16.7         | 2 -60.0                     |
| 046             | Sunshine Coast                | 6             | 2                           | -66.7         | 11 450.0                    |
| 047             | Powell River                  |               |                             |               |                             |
| 048             | Howe Sound                    | 1             | 6                           | 500.0         | 1 -83.3                     |
| 049             | Central Coast                 |               |                             |               |                             |
| 050             | Haida Gwaii/Queen Charlotte   | 4             | 1                           | -75.0         | 1 0.0                       |
| 051             | Boundary                      |               |                             |               |                             |
| 052             | Prince Rupert                 |               |                             |               |                             |
| 053             | Okanagan Similkameen          |               | 1                           |               |                             |
| 054             | Bulkley Valley                | 1             |                             |               |                             |
| 057             | Prince George                 | 10            | 6                           | -40.0         | 2 -66.7                     |
| 058             | Nicola-Similkameen            | 4             | 1                           | -75.0         | 1 0.0                       |
| 059             | Peace River South             | 10            | 5                           | -50.0         | 7 40.0                      |
| 060             | Peace River North             | 36            | 40                          | 11.1          | 14 -65.0                    |
| 061             | Greater Victoria              | 13            | 11                          | -15.4         | 8 -27.3                     |
| 062             | Sooke                         | 1             | 1                           | 0.0           |                             |
| 063             | Saanich                       | 8             | 4                           | -50.0         | 5 25.0                      |
| 064             | Gulf Islands                  | 1             |                             |               | 1                           |
| 067             | Okanagan Skaha                | 1             | 1                           | 0.0           | 1 0.0                       |
| 068             | Nanaimo-Ladysmith             | 7             | 11                          | 57.1          | 5 -54.5                     |
| 069             | Qualicum                      | 7             | 7                           | 0.0           | 6 -14.3                     |
| 070             | Alberni                       | 3             | 3                           | 0.0           |                             |
| 071             | Cornox Valley                 | 19            | 16                          | -15.8         | 15 -6.3                     |
| 072             | Campbell River                | 6             | 3                           | -50.0         | 3 0.0                       |
| 073             | Kamloops/Thompson             | 4             | 3                           | -25.0         | 2 -33.3                     |
| 074             | Gold Trail                    |               |                             |               |                             |
| 075             | Mission                       | 5             | 7                           | 40.0          | 4 -42.9                     |
| 078             | Fraser-Cascade                |               |                             |               |                             |
| 079             | Cowichan Valley               | 1             | 2                           | 100.0         | 1 -50.0                     |
| 081             | Fort Nelson                   | 6             | 6                           | 0.0           | 5 -16.7                     |
| 082             | Coast Mountains               | 4             | 4                           | 0.0           | 2 -50.0                     |
| 083             | North Okanagan-Shuswap        | 5             | 4                           | -20.0         |                             |
| 084             | Vancouver Island West         |               |                             |               | 4                           |
| 085             | Vancouver Island North        | 3             | 2                           | -33.3         | 2 0.0                       |
| 087             | Stikine                       |               |                             |               |                             |
| 091             | Nechako Lakes                 |               |                             |               |                             |
| 092             | Nisga'a                       |               |                             |               | 1                           |
| 093             | Conseil scolaire francophone  | 8             | 3                           | -62.5         | 4 33.3                      |
|                 | All Public Only               | 278           | 258                         | -7.2          | 214 -17.1                   |
|                 | All Independent Only          | 3,045         | 2,811                       | -7.7          | 2,507 -10.8                 |
|                 | <b>Province (Pub. + Ind.)</b> | <b>3,323</b>  | <b>3,069</b>                | <b>-7.6</b>   | <b>2,721</b> <b>-11.3</b>   |

**Distributed Learning Students, 1996/97 - 2005/06  
(Public Only)**



| School Year | # of Students | % of All Students |
|-------------|---------------|-------------------|
| 1996/97     | DNA           |                   |
| 1997/98     | 782           | 0.1               |
| 1998/99     | 2,193         | 0.3               |
| 1999/00     | 2,276         | 0.3               |
| 2000/01     | 2,224         | 0.3               |
| 2001/02     | 2,221         | 0.3               |
| 2002/03     | 4,633         | 0.7               |
| 2003/04     | 6,798         | 1.0               |
| 2004/05     | 7,990         | 1.2               |
| 2005/06     | 8,334         | 1.3               |

**Notes:**

(1) DNA = Data not Available.

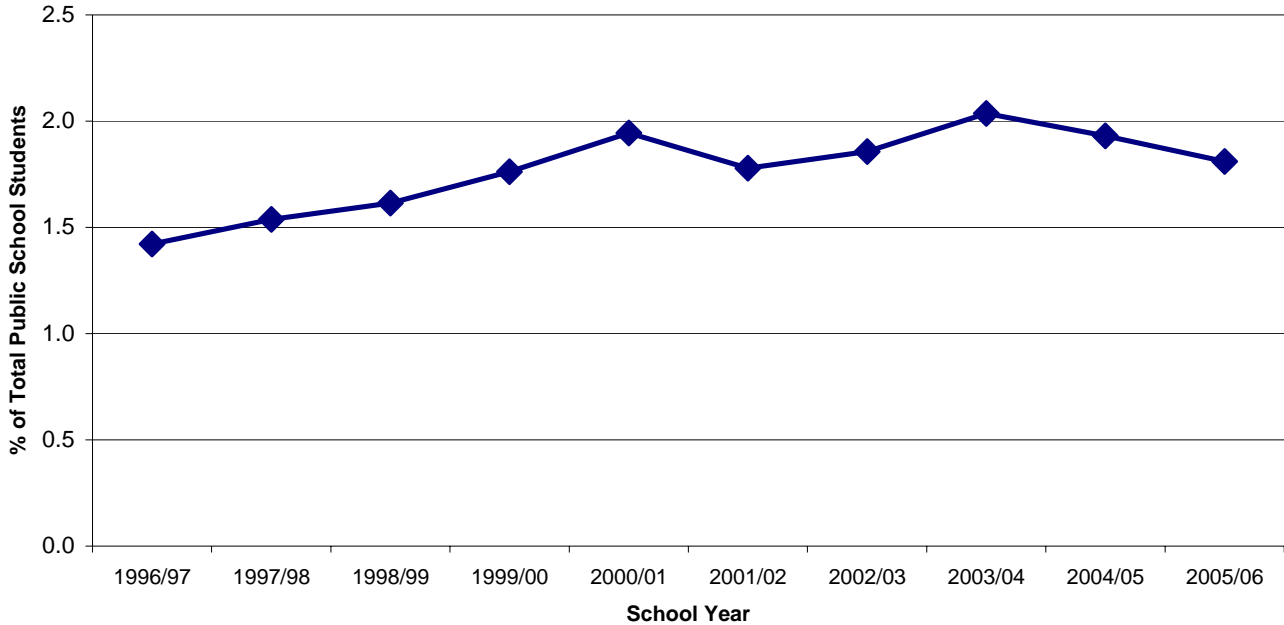
(2) Education programs provided, directed, and assessed by a district or by a regional Distance Education School in which instruction is offered primarily through one or more of the following: (a) telecommunications medium; or (b) other electronic mediums of communications.

(3) Includes District Electronic Programs and Distance Education Electronic Programs as defined in the School Data Collection Form 1601.

**Distributed Learning Students by School District**

| School District | 2003/04                       |                           | 2004/05       |                           | 2005/06       |                           |            |
|-----------------|-------------------------------|---------------------------|---------------|---------------------------|---------------|---------------------------|------------|
|                 | # of Students                 | % of Students in District | # of Students | % of Students in District | # of Students | % of Students in District |            |
| 005             | Southeast Kootenay            |                           |               |                           |               |                           |            |
| 006             | Rocky Mountain                |                           |               |                           |               |                           |            |
| 008             | Kootenay Lake                 | 554                       | 8.9           | 581                       | 9.7           | 550                       | 9.6        |
| 010             | Arrow Lakes                   |                           |               |                           |               |                           |            |
| 019             | Revelstoke                    |                           |               |                           |               |                           |            |
| 020             | Kootenay-Columbia             |                           |               |                           |               |                           |            |
| 022             | Vernon                        |                           |               |                           |               | 74                        | 0.8        |
| 023             | Central Okanagan              |                           |               |                           |               |                           |            |
| 027             | Cariboo-Chilcotin             |                           |               |                           |               |                           |            |
| 028             | Quesnel                       |                           |               |                           |               |                           |            |
| 033             | Chilliwack                    | 547                       | 4.1           | 588                       | 4.4           | 688                       | 5.2        |
| 034             | Abbotsford                    | 142                       | 0.7           | 161                       | 0.8           | 206                       | 1.0        |
| 035             | Langley                       | 272                       | 1.3           | 157                       | 0.8           | 213                       | 1.1        |
| 036             | Surrey                        | 147                       | 0.2           | 297                       | 0.5           | 537                       | 0.8        |
| 037             | Delta                         | 54                        | 0.3           | 50                        | 0.3           | 47                        | 0.3        |
| 038             | Richmond                      |                           |               |                           |               |                           |            |
| 039             | Vancouver                     | 433                       | 0.7           | 476                       | 0.8           | 363                       | 0.6        |
| 040             | New Westminster               | 176                       | 2.4           | 156                       | 2.1           | 131                       | 1.8        |
| 041             | Burnaby                       | 57                        | 0.2           | 112                       | 0.4           | 144                       | 0.6        |
| 042             | Maple Ridge-Pitt Meadows      |                           |               |                           |               |                           |            |
| 043             | Coquitlam                     | 23                        | 0.1           | 43                        | 0.1           | 51                        | 0.2        |
| 044             | North Vancouver               |                           |               |                           |               |                           |            |
| 045             | West Vancouver                |                           |               |                           |               |                           |            |
| 046             | Sunshine Coast                |                           |               |                           |               |                           |            |
| 047             | Powell River                  |                           |               |                           |               |                           |            |
| 048             | Howe Sound                    |                           |               | 25                        | 0.5           | 40                        | 0.9        |
| 049             | Central Coast                 |                           |               |                           |               |                           |            |
| 050             | Haida Gwaii/Queen Charlotte   | 15                        | 1.6           | 27                        | 3.1           | 36                        | 4.4        |
| 051             | Boundary                      | 185                       | 9.6           | 210                       | 11.1          | 196                       | 10.8       |
| 052             | Prince Rupert                 |                           |               |                           |               |                           |            |
| 053             | Okanagan Similkameen          |                           |               |                           |               |                           |            |
| 054             | Bulkley Valley                |                           |               |                           |               |                           |            |
| 057             | Prince George                 | 209                       | 1.2           | 198                       | 1.2           | 194                       | 1.2        |
| 058             | Nicola-Similkameen            | 299                       | 9.3           | 489                       | 15.2          | 538                       | 17.4       |
| 059             | Peace River South             | 69                        | 1.4           | 153                       | 3.2           | 103                       | 2.2        |
| 060             | Peace River North             | 99                        | 1.6           | 236                       | 3.9           | 267                       | 4.4        |
| 061             | Greater Victoria              |                           |               | 66                        | 0.3           | 91                        | 0.4        |
| 062             | Sooke                         |                           |               |                           |               |                           |            |
| 063             | Saanich                       | 705                       | 7.5           | 719                       | 7.7           | 655                       | 7.3        |
| 064             | Gulf Islands                  |                           |               |                           |               |                           |            |
| 067             | Okanagan Skaha                |                           |               | 99                        | 1.3           | 105                       | 1.4        |
| 068             | Nanaimo-Ladysmith             | 46                        | 0.3           | 71                        | 0.4           | 112                       | 0.7        |
| 069             | Qualicum                      | 156                       | 2.9           | 180                       | 3.3           | 108                       | 2.1        |
| 070             | Alberni                       |                           |               |                           |               |                           |            |
| 071             | Comox Valley                  | 549                       | 5.4           | 690                       | 6.9           | 712                       | 7.4        |
| 072             | Campbell River                |                           |               | 62                        | 1.0           | 69                        | 1.1        |
| 073             | Kamloops/Thompson             | 137                       | 0.9           | 194                       | 1.2           | 221                       | 1.4        |
| 074             | Gold Trail                    | 253                       | 12.6          | 178                       | 9.3           | 169                       | 8.9        |
| 075             | Mission                       | 438                       | 5.7           | 344                       | 4.7           | 451                       | 6.2        |
| 078             | Fraser-Cascade                |                           |               |                           |               |                           |            |
| 079             | Cowichan Valley               | 85                        | 0.8           | 32                        | 0.3           | 44                        | 0.4        |
| 081             | Fort Nelson                   |                           |               |                           |               |                           |            |
| 082             | Coast Mountains               | 134                       | 2.0           | 154                       | 2.5           | 141                       | 2.3        |
| 083             | North Okanagan-Shuswap        |                           |               |                           |               |                           |            |
| 084             | Vancouver Island West         |                           |               |                           |               |                           |            |
| 085             | Vancouver Island North        |                           |               |                           |               |                           |            |
| 087             | Stikine                       |                           |               |                           |               |                           |            |
| 091             | Nechako Lakes                 | 1,014                     | 15.8          | 1,242                     | 20.2          | 1,078                     | 18.4       |
| 092             | Nisga'a                       |                           |               |                           |               |                           |            |
| 093             | Conseil scolaire francophone  |                           |               |                           |               |                           |            |
|                 | <b>Province (Public Only)</b> | <b>6,798</b>              | <b>1.0</b>    | <b>7,990</b>              | <b>1.2</b>    | <b>8,334</b>              | <b>1.3</b> |

**Alternate Program Students, 1996/97 - 2005/06  
(Public Only)**



| School Year | # of Students | % of Total Public School Students |
|-------------|---------------|-----------------------------------|
| 1996/97     | 8,849         | 1.4                               |
| 1997/98     | 9,821         | 1.5                               |
| 1998/99     | 10,273        | 1.6                               |
| 1999/00     | 11,188        | 1.8                               |
| 2000/01     | 12,288        | 1.9                               |
| 2001/02     | 11,197        | 1.8                               |
| 2002/03     | 11,523        | 1.9                               |
| 2003/04     | 12,513        | 2.0                               |
| 2004/05     | 11,710        | 1.9                               |
| 2005/06     | 10,849        | 1.8                               |

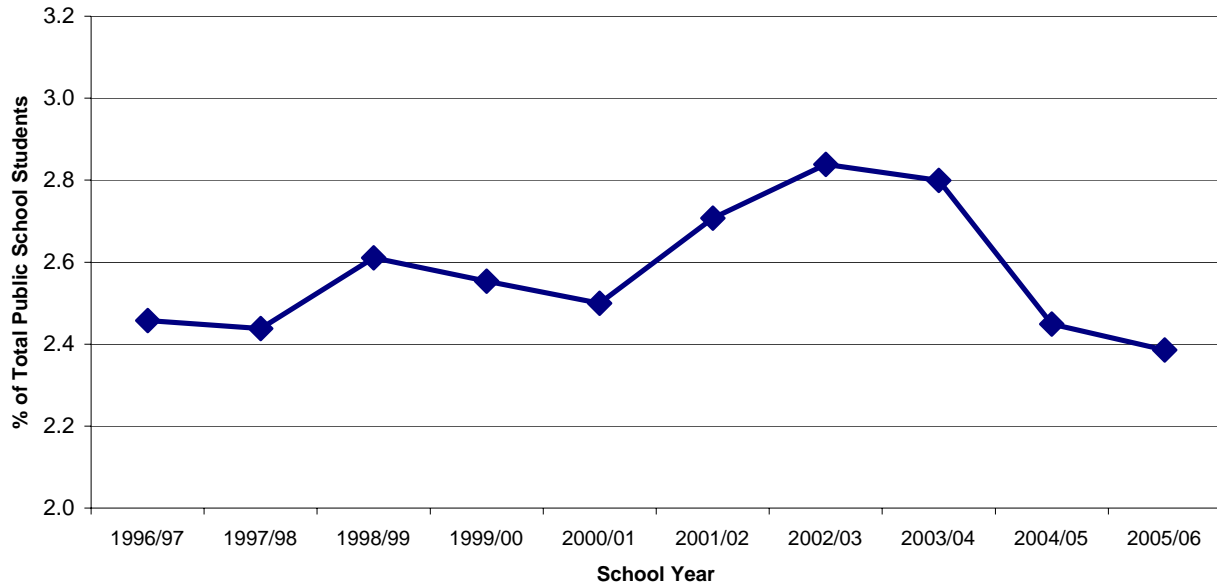
**Notes:**

- (1) Alternate Programs are programs that meet the special requirements of students who may be unable to adjust to the requirements of regular schools (timetable, schedules, traditional classroom environment). Programs must be offered in separate facilities.
- (2) Includes Alternative Programs (facility code 03) as defined in the School Data Collection Form 1601.

**Alternate Program Students by School District**

| School District               |                              | 2003/04       |                           | 2004/05       |                           | 2005/06       |                           |
|-------------------------------|------------------------------|---------------|---------------------------|---------------|---------------------------|---------------|---------------------------|
|                               |                              | # of Students | % of Students in District | # of Students | % of Students in District | # of Students | % of Students in District |
| 005                           | Southeast Kootenay           | 195           | 3.1                       | 142           | 2.3                       | 180           | 3.0                       |
| 006                           | Rocky Mountain               | 132           | 3.4                       | 114           | 3.0                       | 149           | 4.0                       |
| 008                           | Kootenay Lake                | 56            | 0.9                       | 23            | 0.4                       | 35            | 0.6                       |
| 010                           | Arrow Lakes                  |               |                           |               |                           |               |                           |
| 019                           | Revelstoke                   |               |                           |               |                           |               |                           |
| 020                           | Kootenay-Columbia            | 179           | 3.6                       | 221           | 4.6                       | 231           | 4.9                       |
| 022                           | Vernon                       | 286           | 3.0                       | 257           | 2.7                       | 206           | 2.2                       |
| 023                           | Central Okanagan             | 545           | 2.4                       | 618           | 2.8                       | 609           | 2.8                       |
| 027                           | Cariboo-Chilcotin            | 937           | 12.7                      | 1,008         | 14.0                      | 975           | 14.0                      |
| 028                           | Quesnel                      | 101           | 2.1                       | 126           | 2.9                       | 103           | 2.4                       |
| 033                           | Chilliwack                   | 673           | 5.0                       | 652           | 4.9                       | 612           | 4.6                       |
| 034                           | Abbotsford                   | 542           | 2.7                       | 499           | 2.5                       | 493           | 2.5                       |
| 035                           | Langley                      | 323           | 1.6                       | 337           | 1.7                       | 400           | 2.0                       |
| 036                           | Surrey                       | 1,537         | 2.4                       | 1,517         | 2.3                       | 1,510         | 2.3                       |
| 037                           | Delta                        |               |                           |               |                           |               |                           |
| 038                           | Richmond                     | 74            | 0.3                       | 66            | 0.3                       | 75            | 0.3                       |
| 039                           | Vancouver                    |               |                           |               |                           |               |                           |
| 040                           | New Westminster              | 286           | 3.8                       | 288           | 3.8                       | 268           | 3.6                       |
| 041                           | Burnaby                      | 60            | 0.2                       | 65            | 0.3                       | 82            | 0.3                       |
| 042                           | Maple Ridge-Pitt Meadows     | 186           | 1.2                       | 166           | 1.0                       | 156           | 1.0                       |
| 043                           | Coquitlam                    | 189           | 0.6                       | 171           | 0.5                       | 169           | 0.5                       |
| 044                           | North Vancouver              | 176           | 0.9                       | 143           | 0.8                       | 122           | 0.7                       |
| 045                           | West Vancouver               |               |                           |               |                           |               |                           |
| 046                           | Sunshine Coast               | 253           | 6.0                       | 249           | 6.1                       | 225           | 5.7                       |
| 047                           | Powell River                 | 124           | 4.4                       | 142           | 5.3                       | 128           | 4.9                       |
| 048                           | Howe Sound                   |               |                           |               |                           |               |                           |
| 049                           | Central Coast                |               |                           |               |                           |               |                           |
| 050                           | Haida Gwaii/Queen Charlotte  |               |                           |               |                           |               |                           |
| 051                           | Boundary                     | 79            | 4.1                       | 70            | 3.7                       | 56            | 3.1                       |
| 052                           | Prince Rupert                | 82            | 2.8                       | 71            | 2.5                       | 70            | 2.5                       |
| 053                           | Okanagan Similkameen         |               |                           |               |                           |               |                           |
| 054                           | Bulkley Valley               |               |                           |               |                           |               |                           |
| 057                           | Prince George                | 382           | 2.2                       | 389           | 2.3                       | 397           | 2.4                       |
| 058                           | Nicola-Similkameen           | 173           | 5.4                       | 136           | 4.2                       | 121           | 3.9                       |
| 059                           | Peace River South            | 89            | 1.8                       | 32            | 0.7                       |               |                           |
| 060                           | Peace River North            | 112           | 1.9                       | 8             | 0.1                       | 10            | 0.2                       |
| 061                           | Greater Victoria             | 255           | 1.2                       | 176           | 0.8                       | 185           | 0.9                       |
| 062                           | Sooke                        | 527           | 5.7                       | 517           | 5.5                       | 532           | 5.8                       |
| 063                           | Saanich                      | 244           | 2.6                       | 244           | 2.6                       | 201           | 2.2                       |
| 064                           | Gulf Islands                 | 59            | 3.3                       | 80            | 4.6                       | 92            | 5.3                       |
| 067                           | Okanagan Skaha               | 21            | 0.3                       | 35            | 0.5                       |               |                           |
| 068                           | Nanaimo-Ladysmith            | 321           | 2.0                       | 186           | 1.2                       | 317           | 2.0                       |
| 069                           | Qualicum                     | 201           | 3.8                       | 135           | 2.5                       | 136           | 2.6                       |
| 070                           | Alberni                      | 369           | 7.4                       | 475           | 9.5                       | 440           | 9.1                       |
| 071                           | Comox Valley                 | 193           | 1.9                       | 163           | 1.6                       | 152           | 1.6                       |
| 072                           | Campbell River               | 52            | 0.8                       | 62            | 1.0                       | 50            | 0.8                       |
| 073                           | Kamloops/Thompson            | 237           | 1.5                       | 242           | 1.5                       | 233           | 1.5                       |
| 074                           | Gold Trail                   |               |                           |               |                           |               |                           |
| 075                           | Mission                      | 517           | 6.8                       | 381           | 5.2                       | 342           | 4.7                       |
| 078                           | Fraser-Cascade               | 74            | 3.1                       | 59            | 2.5                       | 71            | 3.1                       |
| 079                           | Cowichan Valley              | 236           | 2.3                       | 232           | 2.3                       | 222           | 2.3                       |
| 081                           | Fort Nelson                  |               |                           |               |                           |               |                           |
| 082                           | Coast Mountains              | 40            | 0.6                       | 39            | 0.6                       | 43            | 0.7                       |
| 083                           | North Okanagan-Shuswap       | 490           | 5.9                       | 465           | 5.8                       | 403           | 5.1                       |
| 084                           | Vancouver Island West        |               |                           |               |                           |               |                           |
| 085                           | Vancouver Island North       | 20            | 1.0                       | 18            | 0.9                       | 20            | 1.1                       |
| 087                           | Stikine                      |               |                           |               |                           |               |                           |
| 091                           | Nechako Lakes                | 886           | 13.8                      | 691           | 11.2                      | 28            | 0.5                       |
| 092                           | Nisga'a                      |               |                           |               |                           |               |                           |
| 093                           | Conseil scolaire francophone |               |                           |               |                           |               |                           |
| <b>Province (Public Only)</b> |                              | <b>12,513</b> | <b>2.0</b>                | <b>11,710</b> | <b>1.9</b>                | <b>10,849</b> | <b>1.8</b>                |

**Continuing Education Program Students, 1996/97 - 2005/06  
(Public Only)**



| School Year | # of Students | % of Total Public School Students |
|-------------|---------------|-----------------------------------|
| 1996/97     | 15,305        | 2.5                               |
| 1997/98     | 15,579        | 2.4                               |
| 1998/99     | 16,607        | 2.6                               |
| 1999/00     | 16,218        | 2.6                               |
| 2000/01     | 15,797        | 2.5                               |
| 2001/02     | 17,045        | 2.7                               |
| 2002/03     | 17,619        | 2.8                               |
| 2003/04     | 17,208        | 2.8                               |
| 2004/05     | 14,850        | 2.4                               |
| 2005/06     | 14,300        | 2.4                               |

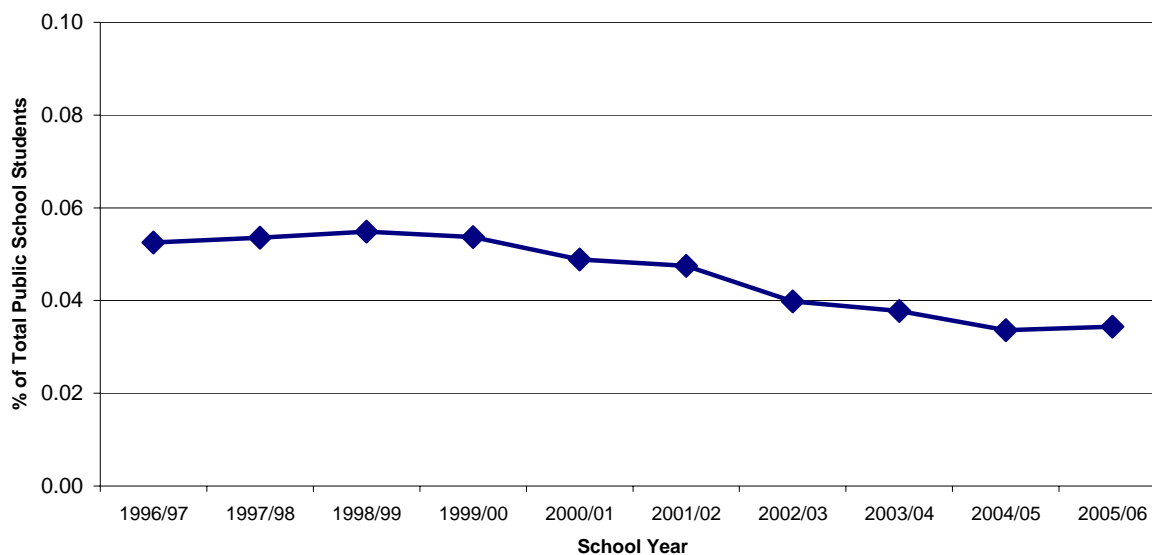
**Notes:**

- (1) Continuing Education Centres provide programs leading to high school completion or upgrading of a current certificate.
- (2) Includes Continuing Education Centres (facility code 01) as defined in the School Data Collection Form 1601.

**Continuing Education Program Students by School District**

| School District               |                              | 2003/04       |                           | 2004/05       |                           | 2005/06       |                           |
|-------------------------------|------------------------------|---------------|---------------------------|---------------|---------------------------|---------------|---------------------------|
|                               |                              | # of Students | % of Students in District | # of Students | % of Students in District | # of Students | % of Students in District |
| 005                           | Southeast Kootenay           | 162           | 2.5                       | 162           | 2.7                       | 176           | 2.9                       |
| 006                           | Rocky Mountain               | 34            | 0.9                       | 50            | 1.3                       | 45            | 1.2                       |
| 008                           | Kootenay Lake                |               |                           | 29            | 0.5                       | 11            | 0.2                       |
| 010                           | Arrow Lakes                  |               |                           |               |                           |               |                           |
| 019                           | Revelstoke                   |               |                           |               |                           |               |                           |
| 020                           | Kootenay-Columbia            | 26            | 0.5                       | 25            | 0.5                       | 24            | 0.5                       |
| 022                           | Vernon                       | 215           | 2.2                       | 195           | 2.0                       | 205           | 2.2                       |
| 023                           | Central Okanagan             | 161           | 0.7                       | 189           | 0.8                       | 140           | 0.6                       |
| 027                           | Cariboo-Chilcotin            |               |                           |               |                           |               |                           |
| 028                           | Quesnel                      | 474           | 9.8                       | 188           | 4.3                       | 177           | 4.2                       |
| 033                           | Chilliwack                   |               |                           |               |                           |               |                           |
| 034                           | Abbotsford                   | 6             | 0.0                       | 4             | 0.0                       | 3             | 0.0                       |
| 035                           | Langley                      | 574           | 2.8                       | 452           | 2.2                       | 402           | 2.0                       |
| 036                           | Surrey                       | 2,100         | 3.2                       | 1,845         | 2.8                       | 1,674         | 2.5                       |
| 037                           | Delta                        | 424           | 2.4                       | 381           | 2.2                       | 329           | 1.9                       |
| 038                           | Richmond                     | 506           | 2.1                       | 453           | 1.9                       | 426           | 1.8                       |
| 039                           | Vancouver                    | 5,427         | 8.7                       | 4,390         | 7.1                       | 4,130         | 6.8                       |
| 040                           | New Westminster              | 1,291         | 17.2                      | 1,231         | 16.4                      | 1,078         | 14.6                      |
| 041                           | Burnaby                      | 1,063         | 4.1                       | 831           | 3.3                       | 914           | 3.6                       |
| 042                           | Maple Ridge-Pitt Meadows     | 331           | 2.1                       | 323           | 2.0                       | 306           | 1.9                       |
| 043                           | Coquitlam                    | 854           | 2.5                       | 693           | 2.1                       | 674           | 2.1                       |
| 044                           | North Vancouver              | 694           | 3.7                       | 668           | 3.6                       | 658           | 3.6                       |
| 045                           | West Vancouver               |               |                           |               |                           |               |                           |
| 046                           | Sunshine Coast               |               |                           |               |                           |               |                           |
| 047                           | Powell River                 |               |                           |               |                           |               |                           |
| 048                           | Howe Sound                   | 37            | 0.8                       | 11            | 0.2                       | 10            | 0.2                       |
| 049                           | Central Coast                |               |                           |               |                           |               |                           |
| 050                           | Haida Gwaii/Queen Charlotte  |               |                           | 29            | 3.3                       | 22            | 2.7                       |
| 051                           | Boundary                     |               |                           |               |                           |               |                           |
| 052                           | Prince Rupert                |               |                           |               |                           |               |                           |
| 053                           | Okanagan Similkameen         | 239           | 7.6                       | 220           | 7.2                       | 232           | 7.6                       |
| 054                           | Bulkley Valley               |               |                           |               |                           |               |                           |
| 057                           | Prince George                | 724           | 4.2                       | 718           | 4.3                       | 529           | 3.3                       |
| 058                           | Nicola-Similkameen           | 29            | 0.9                       | 27            | 0.8                       | 27            | 0.9                       |
| 059                           | Peace River South            |               |                           |               |                           |               |                           |
| 060                           | Peace River North            |               |                           |               |                           |               |                           |
| 061                           | Greater Victoria             | 572           | 2.7                       | 599           | 2.8                       | 554           | 2.6                       |
| 062                           | Sooke                        | 12            | 0.1                       | 9             | 0.1                       | 14            | 0.2                       |
| 063                           | Saanich                      |               |                           |               |                           |               |                           |
| 064                           | Gulf Islands                 |               |                           |               |                           |               |                           |
| 067                           | Okanagan Skaha               | 42            | 0.6                       | 42            | 0.6                       | 36            | 0.5                       |
| 068                           | Nanaimo-Ladysmith            | 5             | 0.0                       | 102           | 0.6                       | 82            | 0.5                       |
| 069                           | Qualicum                     |               |                           | 81            | 1.5                       | 63            | 1.2                       |
| 070                           | Alberni                      |               |                           |               |                           |               |                           |
| 071                           | Comox Valley                 |               |                           |               |                           |               |                           |
| 072                           | Campbell River               | 158           | 2.4                       | 112           | 1.7                       | 100           | 1.6                       |
| 073                           | Kamloops/Thompson            | 150           | 0.9                       | 144           | 0.9                       | 110           | 0.7                       |
| 074                           | Gold Trail                   |               |                           |               |                           | 15            | 0.8                       |
| 075                           | Mission                      | 63            | 0.8                       | 98            | 1.3                       | 50            | 0.7                       |
| 078                           | Fraser-Cascade               | 56            | 2.4                       | 58            | 2.5                       | 47            | 2.0                       |
| 079                           | Cowichan Valley              | 270           | 2.7                       | 313           | 3.1                       | 258           | 2.6                       |
| 081                           | Fort Nelson                  |               |                           |               |                           |               |                           |
| 082                           | Coast Mountains              |               |                           |               |                           |               |                           |
| 083                           | North Okanagan-Shuswap       | 162           | 2.0                       | 136           | 1.7                       | 115           | 1.5                       |
| 084                           | Vancouver Island West        |               |                           |               |                           |               |                           |
| 085                           | Vancouver Island North       | 60            | 3.0                       | 32            | 1.7                       | 24            | 1.3                       |
| 087                           | Stikine                      |               |                           |               |                           |               |                           |
| 091                           | Nechako Lakes                | 287           | 4.5                       | 10            | 0.2                       | 640           | 10.9                      |
| 092                           | Nisga'a                      |               |                           |               |                           |               |                           |
| 093                           | Conseil scolaire francophone |               |                           |               |                           |               |                           |
| <b>Province (Public Only)</b> |                              | <b>17,208</b> | <b>2.8</b>                | <b>14,850</b> | <b>2.4</b>                | <b>14,300</b> | <b>2.4</b>                |

## Long Term Provincial Resource Program (PRP) Students, 1996/97-2005/06 (Public Only)



| School Year | # of Students | % of Total Public School Students |
|-------------|---------------|-----------------------------------|
| 1996/97     | 327           | 0.05                              |
| 1997/98     | 342           | 0.05                              |
| 1998/99     | 349           | 0.05                              |
| 1999/00     | 341           | 0.05                              |
| 2000/01     | 309           | 0.05                              |
| 2001/02     | 299           | 0.05                              |
| 2002/03     | 247           | 0.04                              |
| 2003/04     | 232           | 0.04                              |
| 2004/05     | 204           | 0.03                              |
| 2005/06     | 206           | 0.03                              |

### Notes:

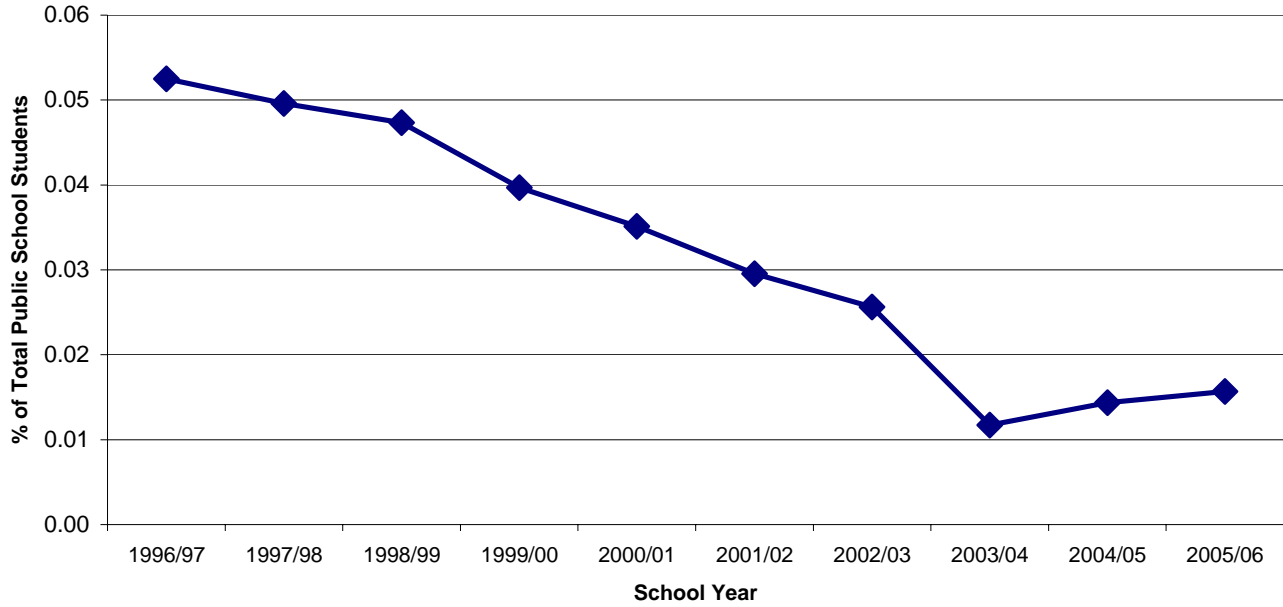
- (1) Long Term Provincial Resource Program (PRP) are for students, who, for health or other reasons, cannot attend a regular school. These programs are intended to assist districts to meet the educational needs of students in exceptional circumstances. Some of these programs are operated in co-operation with other provincial ministries, including Attorney General, Health, and Social Services. PRPs enable students to continue learning while in hospitals, treatment centres or containment centres. Other PRP facilities provide specific services for students with special requirements throughout the province, either on an outreach basis or within a provincial centre. Students are in Long Term PRPs for over 3 months.
- (2) Includes Long Term Provincial Resource Programs (facility code 07) as defined in the School Data Collection Form 1601.



**Long Term Provincial Resource Program (PRP) Students by School District**

| School District               |                              | 2003/04       |                           | 2004/05       |                           | 2005/06       |                           |
|-------------------------------|------------------------------|---------------|---------------------------|---------------|---------------------------|---------------|---------------------------|
|                               |                              | # of Students | % of Students in District | # of Students | % of Students in District | # of Students | % of Students in District |
| 005                           | Southeast Kootenay           |               |                           |               |                           |               |                           |
| 006                           | Rocky Mountain               |               |                           |               |                           |               |                           |
| 008                           | Kootenay Lake                |               |                           |               |                           |               |                           |
| 010                           | Arrow Lakes                  |               |                           |               |                           |               |                           |
| 019                           | Revelstoke                   |               |                           |               |                           |               |                           |
| 020                           | Kootenay-Columbia            |               |                           |               |                           |               |                           |
| 022                           | Vernon                       |               |                           |               |                           |               |                           |
| 023                           | Central Okanagan             |               |                           |               |                           |               |                           |
| 027                           | Cariboo-Chilcotin            |               |                           |               |                           |               |                           |
| 028                           | Quesnel                      |               |                           |               |                           |               |                           |
| 033                           | Chilliwack                   |               |                           |               |                           |               |                           |
| 034                           | Abbotsford                   |               |                           |               |                           |               |                           |
| 035                           | Langley                      | 34            | 0.16                      | 25            | 0.12                      | 22            | 0.11                      |
| 036                           | Surrey                       |               |                           |               |                           |               |                           |
| 037                           | Delta                        | 20            | 0.11                      | 15            | 0.09                      | 17            | 0.10                      |
| 038                           | Richmond                     |               |                           |               |                           |               |                           |
| 039                           | Vancouver                    | 28            | 0.04                      | 37            | 0.06                      | 31            | 0.05                      |
| 040                           | New Westminster              |               |                           |               |                           |               |                           |
| 041                           | Burnaby                      | 111           | 0.43                      | 98            | 0.39                      | 108           | 0.42                      |
| 042                           | Maple Ridge-Pitt Meadows     |               |                           |               |                           |               |                           |
| 043                           | Coquitlam                    | 6             | 0.02                      |               |                           |               |                           |
| 044                           | North Vancouver              |               |                           |               |                           |               |                           |
| 045                           | West Vancouver               |               |                           |               |                           |               |                           |
| 046                           | Sunshine Coast               |               |                           |               |                           |               |                           |
| 047                           | Powell River                 |               |                           |               |                           |               |                           |
| 048                           | Howe Sound                   |               |                           |               |                           |               |                           |
| 049                           | Central Coast                |               |                           |               |                           |               |                           |
| 050                           | Haida Gwaii/Queen Charlotte  |               |                           |               |                           |               |                           |
| 051                           | Boundary                     |               |                           |               |                           |               |                           |
| 052                           | Prince Rupert                |               |                           |               |                           |               |                           |
| 053                           | Okanagan Similkameen         |               |                           |               |                           |               |                           |
| 054                           | Bulkley Valley               |               |                           |               |                           |               |                           |
| 057                           | Prince George                | 23            | 0.13                      | 16            | 0.10                      | 16            | 0.10                      |
| 058                           | Nicola-Similkameen           |               |                           |               |                           |               |                           |
| 059                           | Peace River South            |               |                           |               |                           |               |                           |
| 060                           | Peace River North            |               |                           |               |                           |               |                           |
| 061                           | Greater Victoria             |               |                           |               |                           |               |                           |
| 062                           | Sooke                        |               |                           |               |                           |               |                           |
| 063                           | Saanich                      |               |                           |               |                           |               |                           |
| 064                           | Gulf Islands                 |               |                           |               |                           |               |                           |
| 067                           | Okanagan Skaha               |               |                           |               |                           |               |                           |
| 068                           | Nanaimo-Ladysmith            |               |                           |               |                           |               |                           |
| 069                           | Qualicum                     |               |                           |               |                           |               |                           |
| 070                           | Alberni                      |               |                           |               |                           |               |                           |
| 071                           | Comox Valley                 |               |                           |               |                           |               |                           |
| 072                           | Campbell River               | 4             | 0.06                      | 6             | 0.09                      | 7             | 0.11                      |
| 073                           | Kamloops/Thompson            |               |                           |               |                           |               |                           |
| 074                           | Gold Trail                   |               |                           |               |                           |               |                           |
| 075                           | Mission                      | 6             | 0.08                      | 7             | 0.09                      | 5             | 0.07                      |
| 078                           | Fraser-Cascade               |               |                           |               |                           |               |                           |
| 079                           | Cowichan Valley              |               |                           |               |                           |               |                           |
| 081                           | Fort Nelson                  |               |                           |               |                           |               |                           |
| 082                           | Coast Mountains              |               |                           |               |                           |               |                           |
| 083                           | North Okanagan-Shuswap       |               |                           |               |                           |               |                           |
| 084                           | Vancouver Island West        |               |                           |               |                           |               |                           |
| 085                           | Vancouver Island North       |               |                           |               |                           |               |                           |
| 087                           | Stikine                      |               |                           |               |                           |               |                           |
| 091                           | Nechako Lakes                |               |                           |               |                           |               |                           |
| 092                           | Nisga'a                      |               |                           |               |                           |               |                           |
| 093                           | Conseil scolaire francophone |               |                           |               |                           |               |                           |
| <b>Province (Public Only)</b> |                              | <b>232</b>    | <b>0.04</b>               | <b>204</b>    | <b>0.03</b>               | <b>206</b>    | <b>0.03</b>               |

## Youth Custody Students, 1996/97 - 2005/06 (Public Only)



| School Year | # of Students | % of Total Public School Students |
|-------------|---------------|-----------------------------------|
| 1996/97     | 327           | 0.05                              |
| 1997/98     | 317           | 0.05                              |
| 1998/99     | 301           | 0.05                              |
| 1999/00     | 252           | 0.04                              |
| 2000/01     | 222           | 0.04                              |
| 2001/02     | 186           | 0.03                              |
| 2002/03     | 159           | 0.03                              |
| 2003/04     | 72            | 0.01                              |
| 2004/05     | 87            | 0.01                              |
| 2005/06     | 94            | 0.02                              |

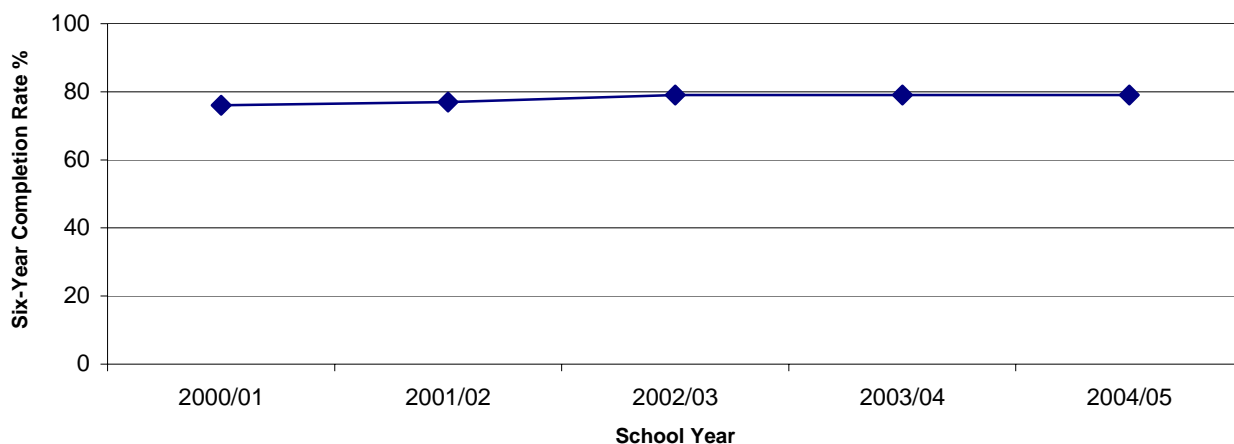
**Notes:**

- (1) Youth Custody facilities are centres where students may be sent either by court order, or while they are on probation.
- (2) Includes Youth Custody centres (facility code 05) as defined in the School Data Collection Form 1601.

**Youth Custody Students by School District**

| School District               |                              | 2003/04       |                           | 2004/05       |                           | 2005/06       |                           |
|-------------------------------|------------------------------|---------------|---------------------------|---------------|---------------------------|---------------|---------------------------|
|                               |                              | # of Students | % of Students in District | # of Students | % of Students in District | # of Students | % of Students in District |
| 005                           | Southeast Kootenay           |               |                           |               |                           |               |                           |
| 006                           | Rocky Mountain               |               |                           |               |                           |               |                           |
| 008                           | Kootenay Lake                |               |                           |               |                           |               |                           |
| 010                           | Arrow Lakes                  |               |                           |               |                           |               |                           |
| 019                           | Revelstoke                   |               |                           |               |                           |               |                           |
| 020                           | Kootenay-Columbia            |               |                           |               |                           |               |                           |
| 022                           | Vernon                       |               |                           |               |                           |               |                           |
| 023                           | Central Okanagan             |               |                           |               |                           |               |                           |
| 027                           | Cariboo-Chilcotin            |               |                           |               |                           |               |                           |
| 028                           | Quesnel                      |               |                           |               |                           |               |                           |
| 033                           | Chilliwack                   |               |                           |               |                           |               |                           |
| 034                           | Abbotsford                   |               |                           |               |                           |               |                           |
| 035                           | Langley                      |               |                           |               |                           |               |                           |
| 036                           | Surrey                       |               |                           |               |                           |               |                           |
| 037                           | Delta                        |               |                           |               |                           |               |                           |
| 038                           | Richmond                     |               |                           |               |                           |               |                           |
| 039                           | Vancouver                    |               |                           |               |                           |               |                           |
| 040                           | New Westminster              |               |                           |               |                           |               |                           |
| 041                           | Burnaby                      | 43            | 0.17                      | 49            | 0.19                      | 61            | 0.24                      |
| 042                           | Maple Ridge-Pitt Meadows     |               |                           |               |                           |               |                           |
| 043                           | Coquitlam                    |               |                           |               |                           |               |                           |
| 044                           | North Vancouver              |               |                           |               |                           |               |                           |
| 045                           | West Vancouver               |               |                           |               |                           |               |                           |
| 046                           | Sunshine Coast               |               |                           |               |                           |               |                           |
| 047                           | Powell River                 |               |                           |               |                           |               |                           |
| 048                           | Howe Sound                   |               |                           |               |                           |               |                           |
| 049                           | Central Coast                |               |                           |               |                           |               |                           |
| 050                           | Haida Gwaii/Queen Charlotte  |               |                           |               |                           |               |                           |
| 051                           | Boundary                     |               |                           |               |                           |               |                           |
| 052                           | Prince Rupert                |               |                           |               |                           |               |                           |
| 053                           | Okanagan Similkameen         |               |                           |               |                           |               |                           |
| 054                           | Bulkley Valley               |               |                           |               |                           |               |                           |
| 057                           | Prince George                | 16            | 0.09                      | 27            | 0.16                      | 28            | 0.17                      |
| 058                           | Nicola-Similkameen           |               |                           |               |                           |               |                           |
| 059                           | Peace River South            |               |                           |               |                           |               |                           |
| 060                           | Peace River North            |               |                           |               |                           |               |                           |
| 061                           | Greater Victoria             | 13            | 0.06                      | 11            | 0.05                      | 5             | 0.02                      |
| 062                           | Sooke                        |               |                           |               |                           |               |                           |
| 063                           | Saanich                      |               |                           |               |                           |               |                           |
| 064                           | Gulf Islands                 |               |                           |               |                           |               |                           |
| 067                           | Okanagan Skaha               |               |                           |               |                           |               |                           |
| 068                           | Nanaimo-Ladysmith            |               |                           |               |                           |               |                           |
| 069                           | Qualicum                     |               |                           |               |                           |               |                           |
| 070                           | Alberni                      |               |                           |               |                           |               |                           |
| 071                           | Comox Valley                 |               |                           |               |                           |               |                           |
| 072                           | Campbell River               |               |                           |               |                           |               |                           |
| 073                           | Kamloops/Thompson            |               |                           |               |                           |               |                           |
| 074                           | Gold Trail                   |               |                           |               |                           |               |                           |
| 075                           | Mission                      |               |                           |               |                           |               |                           |
| 078                           | Fraser-Cascade               |               |                           |               |                           |               |                           |
| 079                           | Cowichan Valley              |               |                           |               |                           |               |                           |
| 081                           | Fort Nelson                  |               |                           |               |                           |               |                           |
| 082                           | Coast Mountains              |               |                           |               |                           |               |                           |
| 083                           | North Okanagan-Shuswap       |               |                           |               |                           |               |                           |
| 084                           | Vancouver Island West        |               |                           |               |                           |               |                           |
| 085                           | Vancouver Island North       |               |                           |               |                           |               |                           |
| 087                           | Stikine                      |               |                           |               |                           |               |                           |
| 091                           | Nechako Lakes                |               |                           |               |                           |               |                           |
| 092                           | Nisga'a                      |               |                           |               |                           |               |                           |
| 093                           | Conseil scolaire francophone |               |                           |               |                           |               |                           |
| <b>Province (Public Only)</b> |                              | <b>72</b>     | <b>0.01</b>               | <b>87</b>     | <b>0.01</b>               | <b>94</b>     | <b>0.02</b>               |

**Six-Year Completion Rate - All Students, 2000/01 - 2004/05  
(Public and Independent)**



| School Year | Six-Year Completion Rate (%) |        |              |
|-------------|------------------------------|--------|--------------|
|             | Male                         | Female | All Students |
| 2000/01     | 72                           | 81     | 76           |
| 2001/02     | 73                           | 82     | 77           |
| 2002/03     | 75                           | 83     | 79           |
| 2003/04     | 75                           | 83     | 79           |
| 2004/05     | 76                           | 83     | 79           |

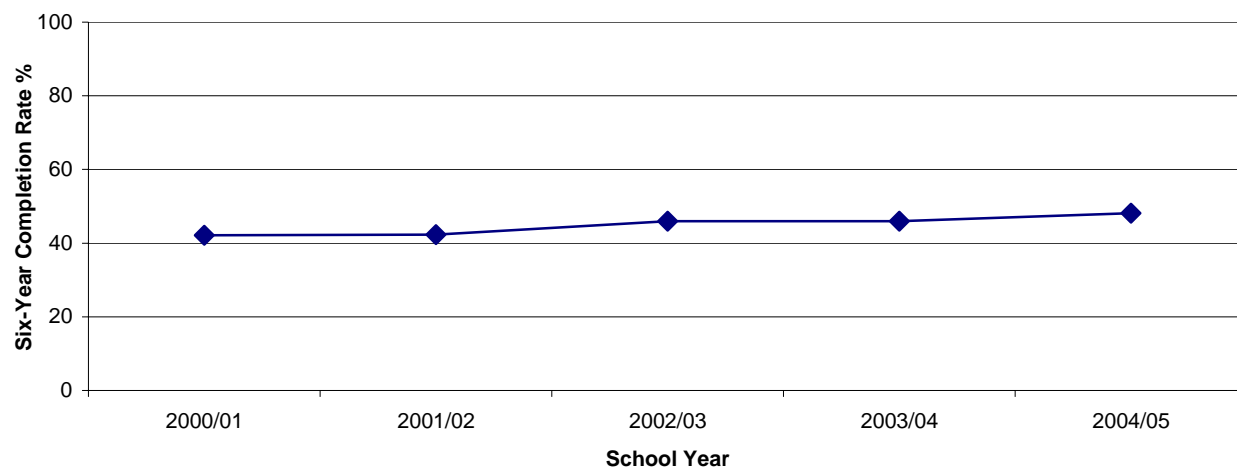
**Notes:**

(1) The portion of students who graduate, with a Certificate of Graduation, within six years from the time they enrol in Grade 8, adjusted for migration in and out of British Columbia.

**Six-Year Completion Rate by School District - All Students**

| School District |                               | 2002/03 (%) |           |           | 2003/04 (%) |           |           | 2004/05 (%) |           |           |
|-----------------|-------------------------------|-------------|-----------|-----------|-------------|-----------|-----------|-------------|-----------|-----------|
|                 |                               | Male        | Female    | Total     | Male        | Female    | Total     | Male        | Female    | Total     |
| 005             | Southeast Kootenay            | 80          | 89        | 84        | 89          | 89        | 89        | 84          | 91        | 87        |
| 006             | Rocky Mountain                | 83          | 86        | 84        | 80          | 89        | 85        | 79          | 90        | 84        |
| 008             | Kootenay Lake                 | 82          | 88        | 85        | 82          | 85        | 83        | 80          | 82        | 81        |
| 010             | Arrow Lakes                   | 72          | 86        | 78        | 71          | 84        | 77        | 72          | 73        | 73        |
| 019             | Revelstoke                    | 87          | 87        | 87        | 67          | 91        | 79        | 78          | 90        | 84        |
| 020             | Kootenay-Columbia             | 89          | 89        | 89        | 85          | 90        | 87        | 83          | 90        | 87        |
| 022             | Vernon                        | 86          | 86        | 86        | 78          | 86        | 82        | 82          | 84        | 83        |
| 023             | Central Okanagan              | 73          | 79        | 76        | 73          | 79        | 76        | 73          | 79        | 76        |
| 027             | Cariboo-Chilcotin             | 63          | 69        | 66        | 60          | 69        | 65        | 64          | 74        | 69        |
| 028             | Quesnel                       | 63          | 81        | 71        | 64          | 75        | 69        | 67          | 75        | 71        |
| 033             | Chilliwack                    | 67          | 77        | 72        | 69          | 75        | 72        | 65          | 75        | 69        |
| 034             | Abbotsford                    | 74          | 82        | 78        | 82          | 86        | 84        | 71          | 78        | 74        |
| 035             | Langley                       | 72          | 82        | 77        | 69          | 84        | 77        | 74          | 80        | 77        |
| 036             | Surrey                        | 76          | 85        | 80        | 78          | 86        | 82        | 76          | 88        | 82        |
| 037             | Delta                         | 82          | 90        | 86        | 79          | 92        | 85        | 81          | 89        | 85        |
| 038             | Richmond                      | 81          | 95        | 88        | 85          | 95        | 90        | 90          | 96        | 93        |
| 039             | Vancouver                     | 74          | 85        | 79        | 75          | 85        | 80        | 76          | 84        | 80        |
| 040             | New Westminster               | 61          | 71        | 66        | 68          | 72        | 70        | 72          | 82        | 77        |
| 041             | Burnaby                       | 79          | 89        | 84        | 78          | 90        | 84        | 82          | 90        | 86        |
| 042             | Maple Ridge-Pitt Meadows      | 69          | 85        | 77        | 76          | 82        | 79        | 72          | 81        | 76        |
| 043             | Coquitlam                     | 82          | 88        | 85        | 80          | 92        | 86        | 85          | 90        | 88        |
| 044             | North Vancouver               | 78          | 81        | 79        | 77          | 82        | 79        | 79          | 83        | 81        |
| 045             | West Vancouver                | 88          | 92        | 90        | 88          | 88        | 88        | 90          | 91        | 91        |
| 046             | Sunshine Coast                | 71          | 76        | 73        | 69          | 79        | 74        | 77          | 83        | 80        |
| 047             | Powell River                  | 65          | 79        | 72        | 68          | 86        | 77        | 75          | 77        | 76        |
| 048             | Howe Sound                    | 69          | 79        | 74        | 77          | 84        | 80        | 71          | 84        | 77        |
| 049             | Central Coast                 | 68          | 53        | 62        | 66          | 45        | 54        | 81          | 58        | 71        |
| 050             | Haida Gwaii/Queen Charlotte   | 53          | 55        | 54        | 60          | 56        | 58        | 65          | 61        | 63        |
| 051             | Boundary                      | 90          | 90        | 90        | 74          | 82        | 78        | 78          | 93        | 85        |
| 052             | Prince Rupert                 | 65          | 64        | 64        | 67          | 78        | 73        | 71          | 80        | 76        |
| 053             | Okanagan Similkameen          | 71          | 73        | 72        | 69          | 84        | 76        | 75          | 89        | 81        |
| 054             | Bulkley Valley                | 78          | 68        | 73        | 81          | 72        | 77        | 76          | 81        | 78        |
| 057             | Prince George                 | 64          | 74        | 69        | 60          | 74        | 67        | 64          | 75        | 69        |
| 058             | Nicola-Similkameen            | 56          | 75        | 65        | 62          | 69        | 66        | 54          | 66        | 60        |
| 059             | Peace River South             | 55          | 69        | 61        | 60          | 66        | 63        | 66          | 74        | 70        |
| 060             | Peace River North             | 77          | 79        | 78        | 82          | 84        | 83        | 74          | 84        | 79        |
| 061             | Greater Victoria              | 70          | 76        | 73        | 70          | 77        | 73        | 74          | 78        | 76        |
| 062             | Sooke                         | 63          | 76        | 69        | 61          | 75        | 68        | 59          | 72        | 65        |
| 063             | Saanich                       | 79          | 86        | 83        | 78          | 81        | 79        | 72          | 72        | 72        |
| 064             | Gulf Islands                  | 68          | 68        | 68        | 79          | 77        | 78        | 68          | 68        | 68        |
| 067             | Okanagan Skaha                | 80          | 89        | 85        | 83          | 83        | 83        | 79          | 85        | 82        |
| 068             | Nanaimo-Ladysmith             | 75          | 83        | 79        | 72          | 79        | 75        | 75          | 80        | 77        |
| 069             | Qualicum                      | 68          | 73        | 71        | 71          | 77        | 74        | 69          | 78        | 74        |
| 070             | Alberni                       | 64          | 71        | 67        | 64          | 68        | 66        | 63          | 63        | 63        |
| 071             | Comox Valley                  | 71          | 81        | 76        | 71          | 77        | 74        | 70          | 72        | 71        |
| 072             | Campbell River                | 73          | 80        | 76        | 76          | 79        | 78        | 72          | 80        | 76        |
| 073             | Kamloops/Thompson             | 74          | 83        | 79        | 73          | 84        | 78        | 71          | 81        | 76        |
| 074             | Gold Trail                    | 66          | 60        | 63        | 51          | 59        | 55        | 45          | 74        | 60        |
| 075             | Mission                       | 66          | 76        | 71        | 66          | 82        | 74        | 66          | 82        | 73        |
| 078             | Fraser-Cascade                | 70          | 79        | 74        | 64          | 82        | 73        | 71          | 69        | 70        |
| 079             | Cowichan Valley               | 69          | 71        | 70        | 64          | 75        | 70        | 66          | 73        | 69        |
| 081             | Fort Nelson                   | 73          | 59        | 67        | 49          | 55        | 52        | 67          | 79        | 73        |
| 082             | Coast Mountains               | 73          | 77        | 75        | 67          | 76        | 72        | 73          | 76        | 74        |
| 083             | North Okanagan-Shuswap        | 82          | 86        | 84        | 78          | 82        | 80        | 79          | 82        | 80        |
| 084             | Vancouver Island West         | 60          | 68        | 64        | 51          | 80        | 62        | 49          | 70        | 59        |
| 085             | Vancouver Island North        | 60          | 78        | 70        | 74          | 81        | 78        | 78          | 68        | 73        |
| 087             | Stikine                       | 24          | 31        | 28        | 12          | 68        | 44        | 65          | 59        | 62        |
| 091             | Nechako Lakes                 | 64          | 69        | 66        | 67          | 73        | 70        | 62          | 64        | 63        |
| 092             | Nisga'a                       | 55          | 77        | 67        | 44          | 67        | 54        | 42          | 83        | 63        |
|                 | All Public Only               | 74          | 82        | 78        | 75          | 83        | 79        | 75          | 82        | 79        |
|                 | All Independent Only          | 86          | 87        | 86        | 86          | 90        | 88        | 83          | 89        | 86        |
|                 | <b>Province (Pub. + Ind.)</b> | <b>75</b>   | <b>83</b> | <b>79</b> | <b>75</b>   | <b>83</b> | <b>79</b> | <b>76</b>   | <b>83</b> | <b>79</b> |

**Six-Year Completion Rate - Aboriginal Students, 2000/01 - 2004/05  
(Public and Independent)**



| School Year | Aboriginal Students Six-Year Completion Rate (%) |        |       |
|-------------|--|--------|-------|
|             | Male   | Female | Total |
| 2000/01     | 38   | 47     | 42    |
| 2001/02     | 37   | 48     | 42    |
| 2002/03     | 42   | 50     | 46    |
| 2003/04     | 42   | 50     | 46    |
| 2004/05     | 44   | 51     | 48    |

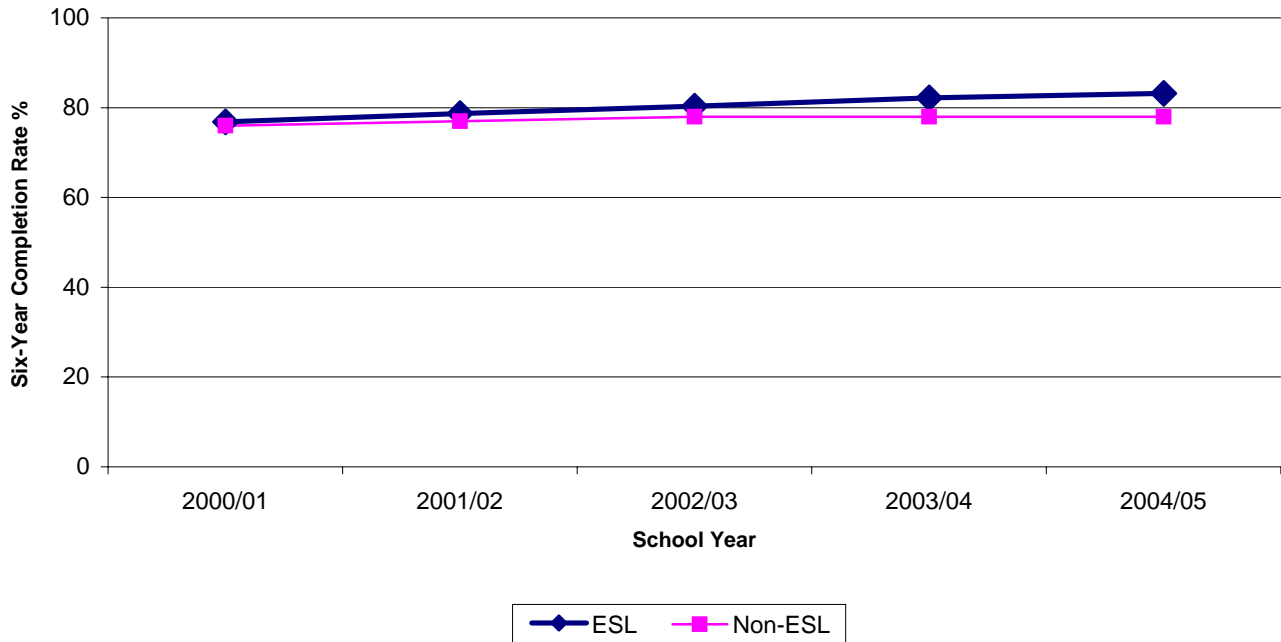
**Notes:**

(1) The portion of students who graduate, with a Certificate of Graduation, within six years from the time they enrol in Grade 8, adjusted for migration in and out of British Columbia.

### Six-Year Completion Rate by School District - Aboriginal Students

| School District |                               | 2002/03 (%) |           |           | 2003/04 (%) |           |           | 2004/05 (%) |           |           |
|-----------------|-------------------------------|-------------|-----------|-----------|-------------|-----------|-----------|-------------|-----------|-----------|
|                 |                               | Male        | Female    | Total     | Male        | Female    | Total     | Male        | Female    | Total     |
| 005             | Southeast Kootenay            | 51          | 51        | 51        | 74          | 60        | 66        | 55          | 49        | 53        |
| 006             | Rocky Mountain                | 54          | 61        | 58        | 76          | 96        | 85        | 67          | 80        | 72        |
| 008             | Kootenay Lake                 | 46          | 91        | 67        | 76          | 58        | 68        | 50          | 73        | 61        |
| 010             | Arrow Lakes                   | Msk         | Msk       | Msk       | Msk         | 0         | Msk       | Msk         | Msk       | 0         |
| 019             | Revelstoke                    | 91          | 64        | 75        | 44          | 63        | 52        | 37          | 100       | 74        |
| 020             | Kootenay-Columbia             | 75          | 86        | 79        | 84          | 91        | 87        | 67          | 80        | 73        |
| 022             | Vernon                        | 56          | 68        | 62        | 53          | 56        | 55        | 56          | 62        | 59        |
| 023             | Central Okanagan              | 42          | 48        | 45        | 39          | 50        | 46        | 41          | 57        | 49        |
| 027             | Cariboo-Chilcotin             | 31          | 43        | 37        | 29          | 35        | 32        | 33          | 38        | 35        |
| 028             | Quesnel                       | 29          | 52        | 40        | 47          | 61        | 54        | 42          | 52        | 46        |
| 033             | Chilliwack                    | 33          | 46        | 41        | 38          | 42        | 40        | 45          | 51        | 48        |
| 034             | Abbotsford                    | 44          | 58        | 51        | 65          | 68        | 66        | 51          | 65        | 57        |
| 035             | Langley                       | 55          | 57        | 56        | 59          | 73        | 66        | 58          | 61        | 59        |
| 036             | Surrey                        | 35          | 47        | 41        | 34          | 45        | 39        | 47          | 51        | 50        |
| 037             | Delta                         | 67          | 45        | 56        | 43          | 67        | 56        | 62          | 46        | 54        |
| 038             | Richmond                      | 46          | 90        | 63        | 9           | 58        | 32        | 35          | 49        | 43        |
| 039             | Vancouver                     | 20          | 38        | 28        | 11          | 18        | 14        | 29          | 33        | 31        |
| 040             | New Westminster               | 4           | 31        | 20        | 21          | 15        | 17        | 20          | 16        | 18        |
| 041             | Burnaby                       | 32          | 52        | 42        | 27          | 56        | 37        | 35          | 53        | 42        |
| 042             | Maple Ridge-Pitt Meadows      | 65          | 66        | 66        | 59          | 69        | 65        | 45          | 57        | 51        |
| 043             | Coquitlam                     | 65          | 71        | 68        | 59          | 75        | 67        | 57          | 74        | 63        |
| 044             | North Vancouver               | 36          | 41        | 38        | 17          | 33        | 28        | 45          | 48        | 47        |
| 045             | West Vancouver                | Msk         | 0         | Msk       | Msk         | 0         | Msk       | 0           | Msk       | Msk       |
| 046             | Sunshine Coast                | 56          | 33        | 46        | 45          | 41        | 43        | 66          | 58        | 62        |
| 047             | Powell River                  | 43          | 33        | 38        | 40          | 58        | 50        | 48          | 50        | 49        |
| 048             | Howe Sound                    | 31          | 45        | 38        | 19          | 27        | 23        | 40          | 37        | 39        |
| 049             | Central Coast                 | 53          | 40        | 47        | 52          | 40        | 44        | 76          | 36        | 61        |
| 050             | Haida Gwaii/Queen Charlotte   | 52          | 37        | 43        | 62          | 33        | 46        | 37          | 37        | 37        |
| 051             | Boundary                      | 89          | 80        | 84        | 61          | 68        | 65        | 60          | 55        | 58        |
| 052             | Prince Rupert                 | 36          | 41        | 38        | 50          | 55        | 52        | 51          | 62        | 57        |
| 053             | Okanagan Similkameen          | 21          | 23        | 22        | 31          | 63        | 43        | 56          | 71        | 66        |
| 054             | Bulkley Valley                | 36          | 52        | 43        | 59          | 51        | 55        | 49          | 67        | 56        |
| 057             | Prince George                 | 40          | 43        | 42        | 24          | 38        | 31        | 37          | 39        | 38        |
| 058             | Nicola-Similkameen            | 48          | 63        | 56        | 51          | 55        | 53        | 40          | 50        | 45        |
| 059             | Peace River South             | 33          | 43        | 38        | 44          | 40        | 42        | 38          | 46        | 42        |
| 060             | Peace River North             | 46          | 59        | 52        | 73          | 77        | 75        | 62          | 75        | 69        |
| 061             | Greater Victoria              | 32          | 36        | 34        | 22          | 47        | 35        | 37          | 38        | 37        |
| 062             | Sooke                         | 45          | 29        | 41        | 33          | 53        | 41        | 37          | 35        | 36        |
| 063             | Saanich                       | 46          | 34        | 41        | 36          | 38        | 37        | 25          | 30        | 28        |
| 064             | Gulf Islands                  | Msk         | Msk       | 41        | Msk         | Msk       | Msk       | 38          | Msk       | 33        |
| 067             | Okanagan Skaha                | 54          | 45        | 50        | 55          | 53        | 54        | 70          | 61        | 65        |
| 068             | Nanaimo-Ladysmith             | 36          | 54        | 45        | 52          | 45        | 48        | 49          | 54        | 51        |
| 069             | Qualicum                      | 38          | 53        | 44        | 48          | 46        | 47        | 36          | 75        | 56        |
| 070             | Alberni                       | 41          | 43        | 42        | 38          | 44        | 41        | 48          | 32        | 39        |
| 071             | Comox Valley                  | 60          | 64        | 62        | 40          | 51        | 46        | 57          | 64        | 60        |
| 072             | Campbell River                | 31          | 38        | 34        | 50          | 64        | 56        | 42          | 52        | 46        |
| 073             | Kamloops/Thompson             | 50          | 59        | 54        | 52          | 56        | 54        | 31          | 58        | 44        |
| 074             | Gold Trail                    | 64          | 66        | 65        | 42          | 53        | 47        | 35          | 60        | 47        |
| 075             | Mission                       | 33          | 52        | 43        | 26          | 43        | 33        | 36          | 61        | 49        |
| 078             | Fraser-Cascade                | 42          | 39        | 41        | 39          | 64        | 51        | 53          | 42        | 46        |
| 079             | Cowichan Valley               | 40          | 38        | 39        | 25          | 41        | 34        | 32          | 39        | 35        |
| 081             | Fort Nelson                   | 50          | 45        | 48        | 41          | 40        | 41        | 61          | 59        | 60        |
| 082             | Coast Mountains               | 43          | 61        | 53        | 37          | 46        | 41        | 57          | 53        | 55        |
| 083             | North Okanagan-Shuswap        | 54          | 47        | 51        | 53          | 62        | 57        | 53          | 60        | 57        |
| 084             | Vancouver Island West         | 18          | 54        | 36        | 22          | Msk       | 23        | 14          | 37        | 24        |
| 085             | Vancouver Island North        | 27          | 50        | 39        | 53          | 67        | 59        | 50          | 41        | 46        |
| 087             | Stikine                       | 16          | 13        | 14        | 13          | 61        | 35        | Msk         | 43        | 52        |
| 091             | Nechako Lakes                 | 41          | 39        | 40        | 44          | 61        | 52        | 35          | 50        | 43        |
| 092             | Nisga'a                       | 55          | 76        | 66        | 40          | 67        | 52        | 42          | 82        | 62        |
|                 | All Public Only               | 42          | 50        | 46        | 42          | 51        | 47        | 44          | 52        | 48        |
|                 | All Independent Only          | 30          | 45        | 38        | 38          | 42        | 40        | 27          | 37        | 32        |
|                 | <b>Province (Pub. + Ind.)</b> | <b>42</b>   | <b>50</b> | <b>46</b> | <b>42</b>   | <b>50</b> | <b>46</b> | <b>44</b>   | <b>51</b> | <b>48</b> |

**Six-Year Completion Rate - ESL Students, 2000/01 - 2004/05  
(Public and Independent)**



| School Year | Six-Year Completion Rate (%) |         |
|-------------|------------------------------|---------|
|             | ESL                          | Non-ESL |
| 2000/01     | 77                           | 76      |
| 2001/02     | 79                           | 77      |
| 2002/03     | 80                           | 78      |
| 2003/04     | 82                           | 78      |
| 2004/05     | 83                           | 78      |

**Notes:**

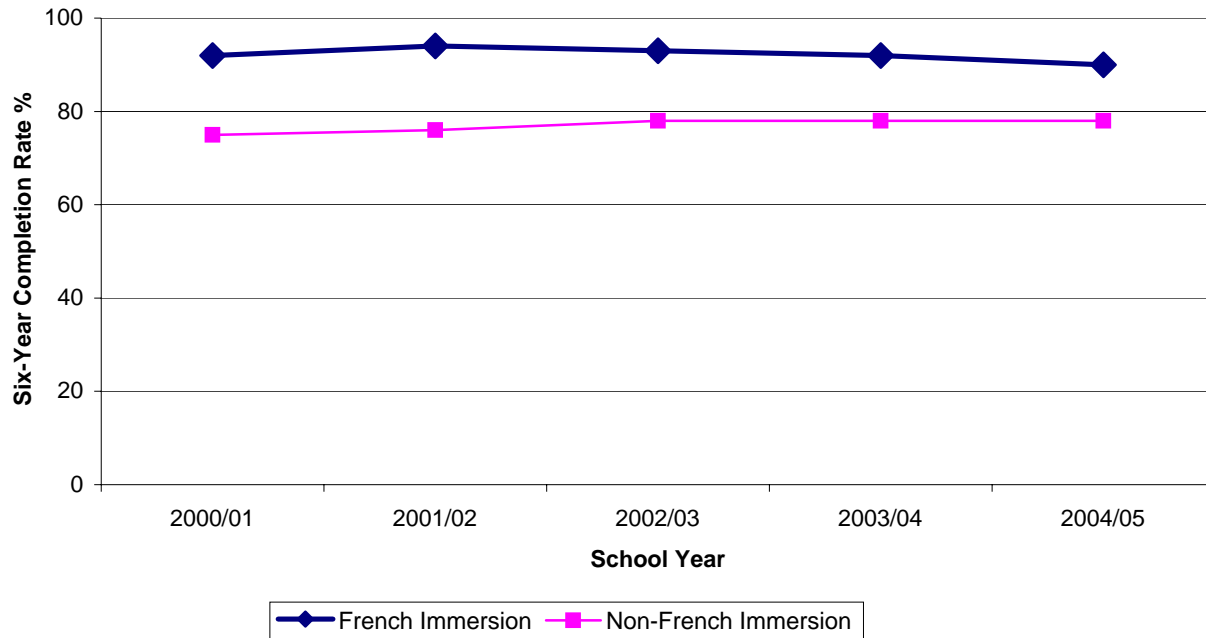
(1) The proportion of students who graduate, with a Certificate of Graduation, within six years from the time they enroll in Grade 8, adjusted for migration in and out of British Columbia.



**Six-Year Completion Rate by School District - ESL Students**

| School District |                               | 2002/03 (%) |           | 2003/04 (%) |           | 2004/05 (%) |           |
|-----------------|-------------------------------|-------------|-----------|-------------|-----------|-------------|-----------|
|                 |                               | ESL         | Non-ESL   | ESL         | Non-ESL   | ESL         | Non-ESL   |
| 005             | Southeast Kootenay            | 79          | 84        | Msk         | 89        | 100         | 87        |
| 006             | Rocky Mountain                | 82          | 84        | 89          | 85        | 65          | 85        |
| 008             | Kootenay Lake                 | 42          | 86        | 51          | 84        | 49          | 82        |
| 010             | Arrow Lakes                   | Msk         | 77        | Msk         | 76        | Msk         | 73        |
| 019             | Revelstoke                    | Msk         | 89        | Msk         | 79        | Msk         | 85        |
| 020             | Kootenay-Columbia             | 56          | 90        | 98          | 87        | 85          | 87        |
| 022             | Vernon                        | 100         | 86        | 94          | 81        | 82          | 83        |
| 023             | Central Okanagan              | 65          | 76        | 66          | 76        | 52          | 77        |
| 027             | Cariboo-Chilcotin             | 66          | 66        | 70          | 65        | 76          | 68        |
| 028             | Quesnel                       | 81          | 70        | 71          | 69        | 49          | 72        |
| 033             | Chilliwack                    | 53          | 72        | 72          | 72        | 60          | 70        |
| 034             | Abbotsford                    | 79          | 78        | 84          | 84        | 83          | 72        |
| 035             | Langley                       | 81          | 77        | 73          | 77        | 86          | 76        |
| 036             | Surrey                        | 80          | 80        | 83          | 81        | 86          | 79        |
| 037             | Delta                         | 85          | 87        | 83          | 86        | 86          | 84        |
| 038             | Richmond                      | 88          | 88        | 92          | 86        | 95          | 90        |
| 039             | Vancouver                     | 79          | 79        | 82          | 77        | 82          | 77        |
| 040             | New Westminster               | 67          | 66        | 67          | 72        | 78          | 77        |
| 041             | Burnaby                       | 84          | 84        | 84          | 83        | 88          | 83        |
| 042             | Maple Ridge-Pitt Meadows      | 87          | 76        | 82          | 79        | 86          | 76        |
| 043             | Coquitlam                     | 87          | 84        | 89          | 84        | 90          | 86        |
| 044             | North Vancouver               | 76          | 81        | 75          | 81        | 83          | 80        |
| 045             | West Vancouver                | 89          | 90        | 90          | 87        | 92          | 91        |
| 046             | Sunshine Coast                | 78          | 73        | 70          | 74        | 100         | 80        |
| 047             | Powell River                  | 55          | 73        | 64          | 77        | 44          | 76        |
| 048             | Howe Sound                    | 84          | 73        | 96          | 78        | 80          | 77        |
| 049             | Central Coast                 | Msk         | 64        | 0           | 54        | Msk         | 73        |
| 050             | Haida Gwaii/Queen Charlotte   | Msk         | 55        | 45          | 60        | 43          | 70        |
| 051             | Boundary                      | 0           | 92        | Msk         | 78        | Msk         | 85        |
| 052             | Prince Rupert                 | 61          | 65        | 58          | 75        | 58          | 81        |
| 053             | Okanagan Similkameen          | 82          | 71        | 80          | 75        | 87          | 81        |
| 054             | Bulkley Valley                | 88          | 72        | 68          | 77        | 65          | 79        |
| 057             | Prince George                 | 50          | 70        | 41          | 69        | 45          | 72        |
| 058             | Nicola-Similkameen            | Msk         | 65        | 88          | 65        | 79          | 60        |
| 059             | Peace River South             | 43          | 62        | 21          | 64        | 35          | 71        |
| 060             | Peace River North             | 62          | 79        | 51          | 84        | 75          | 79        |
| 061             | Greater Victoria              | 71          | 73        | 75          | 73        | 82          | 75        |
| 062             | Sooke                         | 62          | 69        | 44          | 68        | 52          | 65        |
| 063             | Saanich                       | 76          | 83        | 80          | 79        | 53          | 73        |
| 064             | Gulf Islands                  | 87          | 67        | 100         | 76        | 56          | 69        |
| 067             | Okanagan Skaha                | 92          | 84        | 86          | 83        | 81          | 82        |
| 068             | Nanaimo-Ladysmith             | 74          | 79        | 71          | 76        | 66          | 78        |
| 069             | Qualicum                      | 27          | 72        | 49          | 75        | 46          | 75        |
| 070             | Alberni                       | 14          | 68        | 63          | 66        | 52          | 64        |
| 071             | Comox Valley                  | 78          | 76        | 76          | 74        | 60          | 71        |
| 072             | Campbell River                | 47          | 77        | 55          | 79        | 48          | 78        |
| 073             | Kamloops/Thompson             | 74          | 79        | 73          | 78        | 48          | 76        |
| 074             | Gold Trail                    | Msk         | 63        | 44          | 56        | 30          | 62        |
| 075             | Mission                       | 79          | 70        | 94          | 73        | 73          | 73        |
| 078             | Fraser-Cascade                | 75          | 74        | 59          | 74        | 62          | 70        |
| 079             | Cowichan Valley               | 61          | 70        | 45          | 71        | 20          | 70        |
| 081             | Fort Nelson                   | Msk         | 68        | Msk         | 52        | Msk         | 73        |
| 082             | Coast Mountains               | 86          | 74        | 76          | 71        | 52          | 77        |
| 083             | North Okanagan-Shuswap        | 100         | 83        | 100         | 80        | 68          | 80        |
| 084             | Vancouver Island West         | 0           | 64        | 0           | 62        | Msk         | 62        |
| 085             | Vancouver Island North        | Msk         | 71        | 39          | 79        | 64          | 74        |
| 087             | Stikine                       | 0           | 28        | Msk         | 46        | Msk         | 65        |
| 091             | Nechako Lakes                 | 42          | 68        | 65          | 71        | 49          | 65        |
| 092             | Nisga'a                       | 85          | 65        | 86          | 19        | 70          | 53        |
|                 | All Public Only               | 80          | 78        | 82          | 78        | 83          | 77        |
|                 | All Independent Only          | 83          | 87        | 84          | 88        | 88          | 85        |
|                 | <b>Province (Pub. + Ind.)</b> | <b>80</b>   | <b>78</b> | <b>82</b>   | <b>78</b> | <b>83</b>   | <b>78</b> |

**Six-Year Completion Rate - French Immersion Students, 2000/01 - 2004/05  
(Public and Independent)**



| School Year | Six-Year Completion Rate (%) |                      |
|-------------|------------------------------|----------------------|
|             | French Immersion             | Non-French Immersion |
| 2000/01     | 92                           | 75                   |
| 2001/02     | 94                           | 76                   |
| 2002/03     | 93                           | 78                   |
| 2003/04     | 92                           | 78                   |
| 2004/05     | 90                           | 78                   |

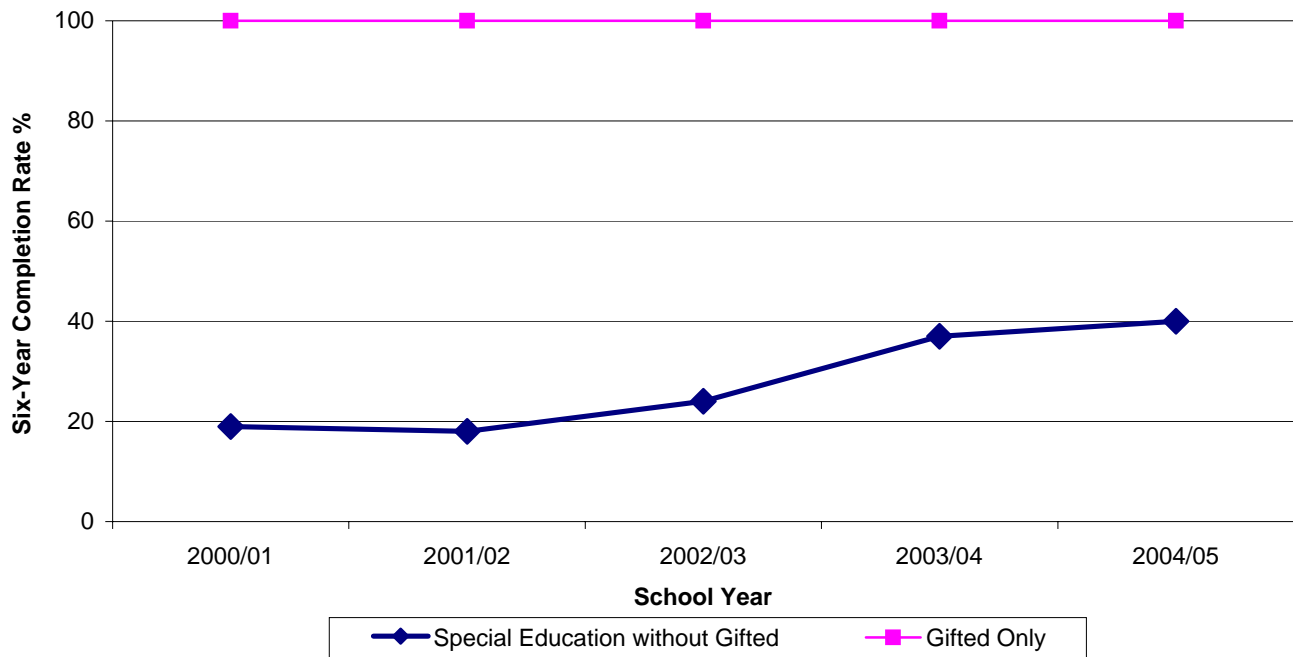
**Notes:**

(1) The portion of students who graduate, with a Certificate of Graduation, within six years from the time they enroll in Grade 8, adjusted for migration in and out of British Columbia.

**Six-Year Completion Rate by School District - French Immersion Students**

| School District |                               | 2002/03 %        |                      | 2003/04 (%)      |                      | 2004/05 (%)      |                      |
|-----------------|-------------------------------|------------------|----------------------|------------------|----------------------|------------------|----------------------|
|                 |                               | French Immersion | Non-French Immersion | French Immersion | Non-French Immersion | French Immersion | Non-French Immersion |
| 005             | Southeast Kootenay            | 93               | 84                   | 100              | 89                   | 87               | 87                   |
| 006             | Rocky Mountain                | 100              | 83                   | 88               | 85                   | 92               | 84                   |
| 008             | Kootenay Lake                 | 100              | 84                   | 98               | 82                   | 95               | 79                   |
| 010             | Arrow Lakes                   | Msk              | 78                   | Msk              | 77                   | 0                | 73                   |
| 019             | Revelstoke                    | Msk              | 87                   | 0                | 79                   | 0                | 84                   |
| 020             | Kootenay-Columbia             | 100              | 88                   | 83               | 88                   | 88               | 86                   |
| 022             | Vernon                        | 100              | 85                   | 92               | 81                   | 85               | 83                   |
| 023             | Central Okanagan              | 95               | 74                   | 85               | 75                   | 96               | 74                   |
| 027             | Cariboo-Chilcotin             | 85               | 65                   | 85               | 64                   | 100              | 67                   |
| 028             | Quesnel                       | 100              | 69                   | 76               | 69                   | 83               | 70                   |
| 033             | Chilliwack                    | 91               | 71                   | 94               | 70                   | 86               | 68                   |
| 034             | Abbotsford                    | 88               | 77                   | 96               | 83                   | 91               | 72                   |
| 035             | Langley                       | 90               | 76                   | 91               | 75                   | 86               | 76                   |
| 036             | Surrey                        | 90               | 80                   | 97               | 81                   | 84               | 82                   |
| 037             | Delta                         | 95               | 85                   | 95               | 84                   | 93               | 84                   |
| 038             | Richmond                      | 100              | 87                   | 96               | 89                   | 100              | 92                   |
| 039             | Vancouver                     | 93               | 78                   | 94               | 79                   | 96               | 79                   |
| 040             | New Westminster               | 85               | 64                   | 77               | 69                   | 92               | 76                   |
| 041             | Burnaby                       | 96               | 84                   | 94               | 83                   | 100              | 85                   |
| 042             | Maple Ridge-Pitt Meadows      | 90               | 75                   | 93               | 76                   | 83               | 75                   |
| 043             | Coquitlam                     | 97               | 83                   | 94               | 85                   | 95               | 87                   |
| 044             | North Vancouver               | 92               | 78                   | 92               | 78                   | 92               | 80                   |
| 045             | West Vancouver                | 94               | 89                   | 100              | 87                   | 99               | 90                   |
| 046             | Sunshine Coast                | 89               | 73                   | 80               | 74                   | 91               | 80                   |
| 047             | Powell River                  | Msk              | 72                   | Msk              | 77                   | Msk              | 75                   |
| 048             | Howe Sound                    | 96               | 71                   | 100              | 78                   | 100              | 75                   |
| 049             | Central Coast                 | 0                | 62                   | 0                | 54                   | Msk              | 69                   |
| 050             | Haida Gwaii/Queen Charlotte   | 0                | 54                   | 0                | 58                   | 0                | 63                   |
| 051             | Boundary                      | 88               | 90                   | Msk              | 78                   | Msk              | 85                   |
| 052             | Prince Rupert                 | 90               | 63                   | 99               | 72                   | 87               | 75                   |
| 053             | Okanagan Similkameen          | Msk              | 72                   | Msk              | 76                   | Msk              | 81                   |
| 054             | Bulkley Valley                | 93               | 72                   | 100              | 75                   | 100              | 77                   |
| 057             | Prince George                 | 89               | 68                   | 89               | 66                   | 92               | 68                   |
| 058             | Nicola-Similkameen            | 88               | 63                   | 62               | 66                   | 80               | 59                   |
| 059             | Peace River South             | 96               | 60                   | 92               | 62                   | 91               | 69                   |
| 060             | Peace River North             | 100              | 76                   | 96               | 82                   | 93               | 78                   |
| 061             | Greater Victoria              | 87               | 72                   | 90               | 71                   | 78               | 75                   |
| 062             | Sooke                         | 100              | 69                   | 77               | 67                   | 72               | 65                   |
| 063             | Saanich                       | 100              | 81                   | 85               | 79                   | 93               | 70                   |
| 064             | Gulf Islands                  | 92               | 61                   | 88               | 76                   | 81               | 65                   |
| 067             | Okanagan Skaha                | 100              | 83                   | 100              | 82                   | 94               | 81                   |
| 068             | Nanaimo-Ladysmith             | 88               | 79                   | 83               | 75                   | 71               | 78                   |
| 069             | Qualicum                      | 96               | 69                   | 97               | 73                   | 100              | 72                   |
| 070             | Alberni                       | 93               | 66                   | 85               | 65                   | 76               | 62                   |
| 071             | Comox Valley                  | 92               | 74                   | 82               | 73                   | 82               | 70                   |
| 072             | Campbell River                | 93               | 74                   | 97               | 75                   | 91               | 74                   |
| 073             | Kamloops/Thompson             | 88               | 78                   | 87               | 77                   | 88               | 75                   |
| 074             | Gold Trail                    | Msk              | 63                   | Msk              | 55                   | Msk              | 59                   |
| 075             | Mission                       | 80               | 70                   | 91               | 73                   | 86               | 72                   |
| 078             | Fraser-Cascade                | Msk              | 74                   | 100              | 72                   | Msk              | 69                   |
| 079             | Cowichan Valley               | 84               | 69                   | 79               | 70                   | 84               | 68                   |
| 081             | Fort Nelson                   | 0                | 67                   | 0                | 52                   | Msk              | 72                   |
| 082             | Coast Mountains               | 86               | 74                   | 83               | 71                   | 91               | 73                   |
| 083             | North Okanagan-Shuswap        | 99               | 83                   | 83               | 80                   | 90               | 80                   |
| 084             | Vancouver Island West         | Msk              | 63                   | Msk              | 60                   | 0                | 59                   |
| 085             | Vancouver Island North        | Msk              | 70                   | 0                | 78                   | 100              | 73                   |
| 087             | Stikine                       | 0                | 28                   | Msk              | 42                   | 0                | 62                   |
| 091             | Nechako Lakes                 | Msk              | 66                   | Msk              | 70                   | Msk              | 64                   |
| 092             | Nisga'a                       | 0                | 67                   | 0                | 54                   | 0                | 63                   |
|                 | All Public Only               | 93               | 77                   | 92               | 78                   | 90               | 78                   |
|                 | All Independent Only          | 100              | 86                   | 100              | 87                   | 100              | 85                   |
|                 | <b>Province (Pub. + Ind.)</b> | <b>93</b>        | <b>78</b>            | <b>92</b>        | <b>78</b>            | <b>90</b>        | <b>78</b>            |

### Six-Year Completion Rate - Special Education Students, 2000/2001 - 2004/05 (Public Only)



| School Year | Six-Year Completion Rate (%)     |             |
|-------------|----------------------------------|-------------|
|             | Special Education without Gifted | Gifted Only |
| 2000/01     | 19                               | 100         |
| 2001/02     | 18                               | 100         |
| 2002/03     | 24                               | 100         |
| 2003/04     | 37                               | 100         |
| 2004/05     | 40                               | 100         |

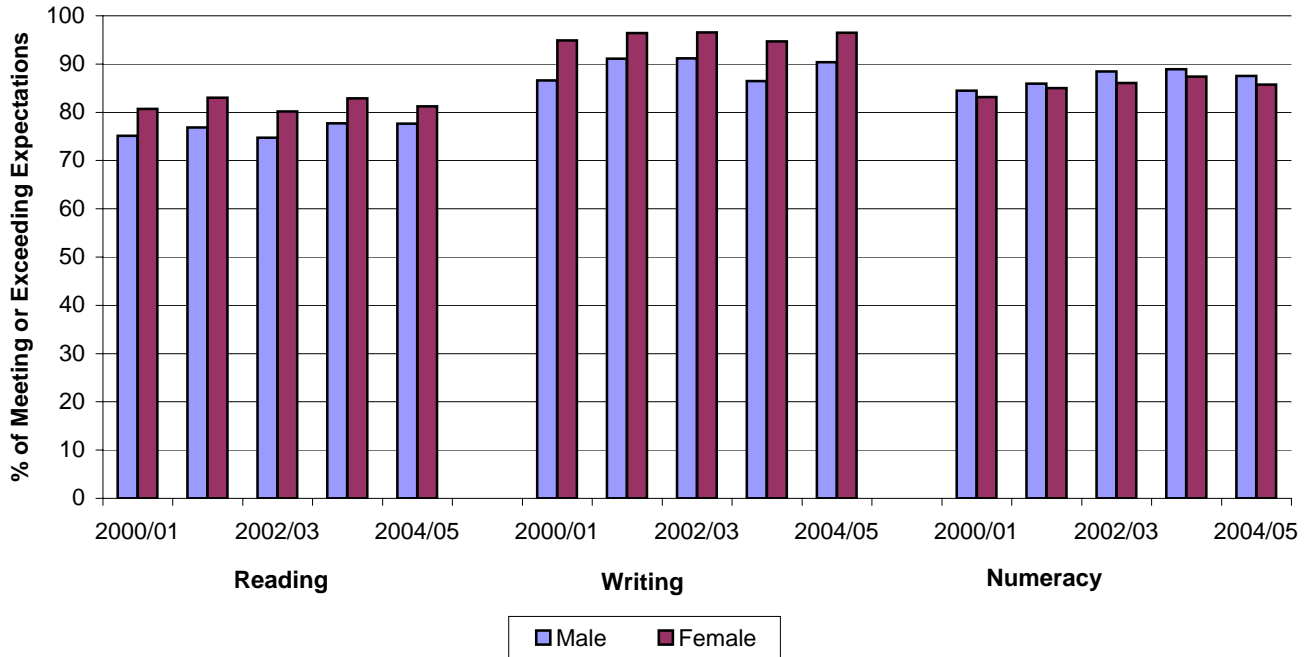
**Notes:**

- (1) The portion of students who graduate, with a Certificate of Graduation, within six years from the time they enroll in Grade 8, adjusted for migration in and out of British Columbia.
- (2) See glossary for definition of Special Education students.

**Six-Year Completion Rate by School District - Special Education Students**

| School District               |                             | 2002/03 (%)                      |             | 2003/04 (%)                      |             | 2004/05 (%)                      |             |
|-------------------------------|-----------------------------|----------------------------------|-------------|----------------------------------|-------------|----------------------------------|-------------|
|                               |                             | Special Education without Gifted | Gifted Only | Special Education without Gifted | Gifted Only | Special Education without Gifted | Gifted Only |
| 005                           | Southeast Kootenay          | 30                               | 100         | 40                               | 100         | 55                               | 82          |
| 006                           | Rocky Mountain              | 50                               | 100         | 42                               | 100         | 58                               | 100         |
| 008                           | Kootenay Lake               | 23                               | 100         | 40                               | 100         | 41                               | 93          |
| 010                           | Arrow Lakes                 | 70                               | 0           | 52                               | 0           | 95                               | 0           |
| 019                           | Revelstoke                  | 15                               | Msk         | 30                               | Msk         | 44                               | Msk         |
| 020                           | Kootenay-Columbia           | 40                               | 100         | 50                               | 100         | 55                               | 100         |
| 022                           | Vernon                      | 39                               | 100         | 43                               | 100         | 54                               | 100         |
| 023                           | Central Okanagan            | 18                               | 100         | 33                               | 100         | 31                               | 100         |
| 027                           | Cariboo-Chilcotin           | 17                               | 100         | 20                               | 100         | 34                               | 77          |
| 028                           | Quesnel                     | 11                               | 90          | 22                               | 100         | 23                               | 98          |
| 033                           | Chilliwack                  | 31                               | 100         | 33                               | 100         | 28                               | 100         |
| 034                           | Abbotsford                  | 26                               | 100         | 46                               | 100         | 44                               | 100         |
| 035                           | Langley                     | 20                               | 99          | 45                               | 94          | 44                               | 97          |
| 036                           | Surrey                      | 15                               | 100         | 35                               | 100         | 40                               | 100         |
| 037                           | Delta                       | 45                               | 100         | 62                               | 100         | 58                               | 88          |
| 038                           | Richmond                    | 35                               | 100         | 54                               | 100         | 61                               | 100         |
| 039                           | Vancouver                   | 23                               | 100         | 38                               | 100         | 42                               | 100         |
| 040                           | New Westminster             | 15                               | 100         | 28                               | 100         | 32                               | 100         |
| 041                           | Burnaby                     | 26                               | 100         | 31                               | 100         | 37                               | 100         |
| 042                           | Maple Ridge-Pitt Meadows    | 33                               | 100         | 46                               | 100         | 48                               | 99          |
| 043                           | Coquitlam                   | 33                               | 100         | 42                               | 100         | 42                               | 100         |
| 044                           | North Vancouver             | 25                               | 100         | 45                               | 98          | 51                               | 94          |
| 045                           | West Vancouver              | 54                               | 100         | 72                               | 100         | 81                               | 100         |
| 046                           | Sunshine Coast              | 9                                | 100         | 35                               | 94          | 50                               | 100         |
| 047                           | Powell River                | 28                               | 100         | 32                               | 93          | 33                               | 96          |
| 048                           | Howe Sound                  | 16                               | Msk         | 34                               | 0           | 50                               | Msk         |
| 049                           | Central Coast               | Msk                              | Msk         | 21                               | Msk         | 68                               | 85          |
| 050                           | Haida Gwaii/Queen Charlotte | 16                               | 0           | 66                               | 0           | 42                               | 0           |
| 051                           | Boundary                    | 46                               | 100         | 31                               | 87          | 57                               | Msk         |
| 052                           | Prince Rupert               | 19                               | 100         | 30                               | 98          | 23                               | 100         |
| 053                           | Okanagan Similkameen        | 11                               | 100         | 27                               | 94          | 38                               | 97          |
| 054                           | Bulkley Valley              | 25                               | 100         | 56                               | 100         | 35                               | 84          |
| 057                           | Prince George               | 14                               | 100         | 17                               | 99          | 18                               | 100         |
| 058                           | Nicola-Similkameen          | 12                               | 94          | 23                               | 71          | 13                               | 100         |
| 059                           | Peace River South           | 22                               | 100         | 24                               | 100         | 43                               | 100         |
| 060                           | Peace River North           | 22                               | 100         | 53                               | 100         | 44                               | 100         |
| 061                           | Greater Victoria            | 18                               | 100         | 32                               | 100         | 38                               | 100         |
| 062                           | Sooke                       | 20                               | 100         | 39                               | 98          | 41                               | 90          |
| 063                           | Saanich                     | 36                               | 100         | 57                               | 100         | 44                               | 99          |
| 064                           | Gulf Islands                | 18                               | 100         | 59                               | Msk         | 39                               | Msk         |
| 067                           | Okanagan Skaha              | 42                               | 93          | 55                               | 100         | 43                               | 100         |
| 068                           | Nanaimo-Ladysmith           | 15                               | 100         | 17                               | 95          | 21                               | 100         |
| 069                           | Qualicum                    | 16                               | 76          | 41                               | 100         | 34                               | 100         |
| 070                           | Alberni                     | 22                               | 95          | 13                               | 100         | 17                               | 98          |
| 071                           | Comox Valley                | 20                               | 100         | 46                               | 100         | 50                               | 100         |
| 072                           | Campbell River              | 22                               | 100         | 37                               | 100         | 32                               | 89          |
| 073                           | Kamloops/Thompson           | 20                               | 100         | 32                               | 100         | 34                               | 100         |
| 074                           | Gold Trail                  | 21                               | Msk         | 25                               | Msk         | 29                               | Msk         |
| 075                           | Mission                     | 13                               | 100         | 44                               | 99          | 21                               | 100         |
| 078                           | Fraser-Cascade              | 13                               | Msk         | 20                               | 94          | 26                               | 91          |
| 079                           | Cowichan Valley             | 18                               | 93          | 27                               | 93          | 27                               | 97          |
| 081                           | Fort Nelson                 | 19                               | Msk         | 7                                | 64          | 40                               | Msk         |
| 082                           | Coast Mountains             | 23                               | Msk         | 36                               | 0           | 41                               | Msk         |
| 083                           | North Okanagan-Shuswap      | 31                               | 100         | 41                               | 100         | 43                               | 100         |
| 084                           | Vancouver Island West       | 33                               | 0           | 54                               | 0           | 18                               | 0           |
| 085                           | Vancouver Island North      | 28                               | 100         | 70                               | 100         | 62                               | 100         |
| 087                           | Stikine                     | 0                                | 0           | 20                               | 0           | Msk                              | 0           |
| 091                           | Nechako Lakes               | 24                               | 92          | 40                               | 100         | 33                               | 100         |
| 092                           | Nisga'a                     | 23                               | Msk         | 11                               | Msk         | 21                               | Msk         |
| <b>Province (Public Only)</b> |                             | <b>24</b>                        | <b>100</b>  | <b>37</b>                        | <b>100</b>  | <b>40</b>                        | <b>100</b>  |

**FSA - Meeting or Exceeding Expectations Grade 4, 2000/01 - 2004/05  
(Public and Independent)**



| School Year | % of Meeting or Exceeding Expectations |        |       |         |        |       |          |        |       |
|-------------|--|--------|-------|---------|--------|-------|----------|--------|-------|
|             | Reading Comprehension                  |        |       | Writing |        |       | Numeracy |        |       |
|             | Male                                   | Female | Total | Male    | Female | Total | Male     | Female | Total |
| 2000/01     | 75                                     | 81     | 78    | 87      | 95     | 91    | 85       | 83     | 84    |
| 2001/02     | 77                                     | 83     | 80    | 91      | 96     | 94    | 86       | 85     | 85    |
| 2002/03     | 75                                     | 80     | 77    | 91      | 97     | 94    | 88       | 86     | 87    |
| 2003/04     | 78                                     | 83     | 80    | 86      | 95     | 91    | 89       | 87     | 88    |
| 2004/05     | 78                                     | 81     | 79    | 90      | 96     | 93    | 88       | 86     | 87    |

**FSA - Meeting or Exceeding Expectations Grade 4 - Reading Comprehension**

| School District | Reading Comprehension %       |           |           |           |           |           |
|-----------------|-------------------------------|-----------|-----------|-----------|-----------|-----------|
|                 | 2000/01                       | 2001/02   | 2002/03   | 2003/04   | 2004/05   |           |
| 005             | Southeast Kootenay            | 75        | 76        | 72        | 76        | 72        |
| 006             | Rocky Mountain                | 82        | 78        | 78        | 82        | 81        |
| 008             | Kootenay Lake                 | 87        | 87        | 78        | 85        | 83        |
| 010             | Arrow Lakes                   | 75        | 75        | 77        | 71        | 72        |
| 019             | Revelstoke                    | 82        | 82        | 82        | 88        | 90        |
| 020             | Kootenay-Columbia             | 77        | 80        | 81        | 81        | 83        |
| 022             | Vernon                        | 81        | 85        | 80        | 80        | 80        |
| 023             | Central Okanagan              | 84        | 84        | 75        | 82        | 82        |
| 027             | Cariboo-Chilcotin             | 66        | 77        | 74        | 76        | 74        |
| 028             | Quesnel                       | 70        | 70        | 71        | 77        | 67        |
| 033             | Chilliwack                    | 72        | 74        | 71        | 76        | 75        |
| 034             | Abbotsford                    | 78        | 79        | 79        | 84        | 84        |
| 035             | Langley                       | 79        | 81        | 81        | 83        | 82        |
| 036             | Surrey                        | 73        | 75        | 72        | 74        | 73        |
| 037             | Delta                         | 86        | 88        | 83        | 83        | 83        |
| 038             | Richmond                      | 81        | 87        | 82        | 84        | 83        |
| 039             | Vancouver                     | 77        | 80        | 79        | 80        | 79        |
| 040             | New Westminster               | 72        | 77        | 80        | 84        | 78        |
| 041             | Burnaby                       | 79        | 79        | 78        | 79        | 81        |
| 042             | Maple Ridge-Pitt Meadows      | 80        | 80        | 77        | 79        | 79        |
| 043             | Coquitlam                     | 80        | 83        | 82        | 82        | 84        |
| 044             | North Vancouver               | 86        | 88        | 85        | 89        | 84        |
| 045             | West Vancouver                | 92        | 93        | 91        | 93        | 92        |
| 046             | Sunshine Coast                | 75        | 84        | 75        | 76        | 80        |
| 047             | Powell River                  | 80        | 80        | 74        | 83        | 72        |
| 048             | Howe Sound                    | 77        | 76        | 75        | 77        | 79        |
| 049             | Central Coast                 | 57        | 50        | 45        | 25        | 80        |
| 050             | Haida Gwaii/Queen Charlotte   | 71        | 52        | 74        | 81        | 72        |
| 051             | Boundary                      | 79        | 86        | 74        | 78        | 73        |
| 052             | Prince Rupert                 | 63        | 47        | 71        | 68        | 62        |
| 053             | Okanagan Similkameen          | 71        | 78        | 66        | 77        | 76        |
| 054             | Bulkley Valley                | 70        | 75        | 84        | 85        | 73        |
| 057             | Prince George                 | 74        | 73        | 72        | 75        | 76        |
| 058             | Nicola-Similkameen            | 67        | 71        | 68        | 74        | 65        |
| 059             | Peace River South             | 68        | 72        | 72        | 73        | 67        |
| 060             | Peace River North             | 69        | 71        | 72        | 78        | 74        |
| 061             | Greater Victoria              | 79        | 82        | 77        | 81        | 81        |
| 062             | Sooke                         | 77        | 80        | 78        | 82        | 77        |
| 063             | Saanich                       | 83        | 88        | 78        | 82        | 82        |
| 064             | Gulf Islands                  | 83        | 86        | 82        | 82        | 80        |
| 067             | Okanagan Skaha                | 81        | 81        | 81        | 82        | 79        |
| 068             | Nanaimo-Ladysmith             | 74        | 75        | 68        | 76        | 74        |
| 069             | Qualicum                      | 75        | 78        | 79        | 81        | 84        |
| 070             | Alberni                       | 73        | 73        | 71        | 71        | 72        |
| 071             | Comox Valley                  | 84        | 82        | 81        | 83        | 78        |
| 072             | Campbell River                | 74        | 78        | 74        | 76        | 74        |
| 073             | Kamloops/Thompson             | 75        | 79        | 74        | 81        | 79        |
| 074             | Gold Trail                    | 61        | 62        | 71        | 75        | 65        |
| 075             | Mission                       | 74        | 77        | 73        | 75        | 74        |
| 078             | Fraser-Cascade                | 76        | 71        | 78        | 79        | 77        |
| 079             | Cowichan Valley               | 74        | 77        | 72        | 75        | 74        |
| 081             | Fort Nelson                   | 71        | 67        | 73        | 72        | 67        |
| 082             | Coast Mountains               | 70        | 68        | 64        | 69        | 69        |
| 083             | North Okanagan-Shuswap        | 74        | 80        | 75        | 81        | 80        |
| 084             | Vancouver Island West         | 55        | 47        | 68        | 63        | 63        |
| 085             | Vancouver Island North        | 70        | 68        | 63        | 79        | 69        |
| 087             | Stikine                       | 69        | 36        | 73        | 29        | 29        |
| 091             | Nechako Lakes                 | 67        | 70        | 60        | 68        | 69        |
| 092             | Nisga'a                       | 32        | 48        | 46        | 44        | 56        |
| 093             | Conseil scolaire francophone  | 58        | 50        | 56        | 68        | 60        |
|                 | All Public Only               | 77        | 79        | 77        | 79        | 78        |
|                 | All Independent Only          | 85        | 87        | 85        | 87        | 88        |
|                 | <b>Province (Pub. + Ind.)</b> | <b>78</b> | <b>80</b> | <b>77</b> | <b>80</b> | <b>79</b> |

**FSA - Meeting or Exceeding Expectations Grade 4 - Writing**

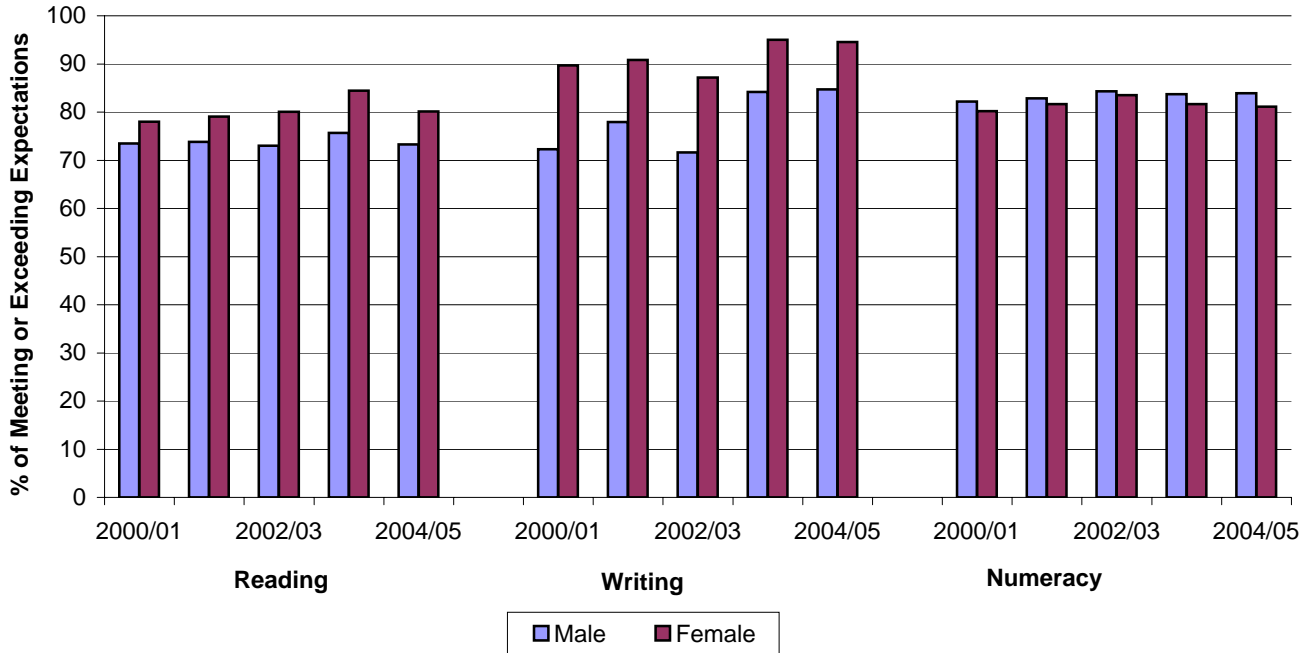
| School District | Writing %                     |           |           |           |           |           |
|-----------------|-------------------------------|-----------|-----------|-----------|-----------|-----------|
|                 | 2000/01                       | 2001/02   | 2002/03   | 2003/04   | 2004/05   |           |
| 005             | Southeast Kootenay            | 84        | 84        | 93        | 85        | 94        |
| 006             | Rocky Mountain                | 89        | 97        | 91        | 86        | 91        |
| 008             | Kootenay Lake                 | 93        | 95        | 93        | 89        | 92        |
| 010             | Arrow Lakes                   | 92        | 86        | 96        | 74        | 89        |
| 019             | Revelstoke                    | 92        | 94        | 93        | 93        | 97        |
| 020             | Kootenay-Columbia             | 91        | 93        | 94        | 91        | 94        |
| 022             | Vernon                        | 92        | 94        | 95        | 86        | 89        |
| 023             | Central Okanagan              | 92        | 95        | 95        | 91        | 95        |
| 027             | Cariboo-Chilcotin             | 82        | 90        | 92        | 87        | 89        |
| 028             | Quesnel                       | 79        | 91        | 93        | 82        | 86        |
| 033             | Chilliwack                    | 84        | 90        | 92        | 89        | 92        |
| 034             | Abbotsford                    | 92        | 93        | 94        | 93        | 96        |
| 035             | Langley                       | 91        | 95        | 94        | 93        | 95        |
| 036             | Surrey                        | 91        | 94        | 95        | 91        | 94        |
| 037             | Delta                         | 94        | 98        | 97        | 93        | 96        |
| 038             | Richmond                      | 94        | 97        | 97        | 95        | 97        |
| 039             | Vancouver                     | 94        | 96        | 96        | 95        | 97        |
| 040             | New Westminster               | 89        | 93        | 95        | 90        | 91        |
| 041             | Burnaby                       | 92        | 96        | 94        | 92        | 96        |
| 042             | Maple Ridge-Pitt Meadows      | 94        | 96        | 93        | 92        | 94        |
| 043             | Coquitlam                     | 93        | 96        | 96        | 92        | 94        |
| 044             | North Vancouver               | 95        | 97        | 98        | 96        | 96        |
| 045             | West Vancouver                | 95        | 99        | 98        | 97        | 98        |
| 046             | Sunshine Coast                | 88        | 92        | 87        | 82        | 92        |
| 047             | Powell River                  | 95        | 93        | 94        | 84        | 88        |
| 048             | Howe Sound                    | 84        | 90        | 93        | 90        | 96        |
| 049             | Central Coast                 | 62        | 95        | 65        | 88        | 86        |
| 050             | Haida Gwaii/Queen Charlotte   | 77        | 81        | 90        | 89        | 82        |
| 051             | Boundary                      | 87        | 91        | 96        | 79        | 87        |
| 052             | Prince Rupert                 | 86        | 87        | 92        | 85        | 80        |
| 053             | Okanagan Similkameen          | 94        | 94        | 91        | 91        | 92        |
| 054             | Bulkley Valley                | 86        | 96        | 95        | 89        | 89        |
| 057             | Prince George                 | 87        | 94        | 89        | 87        | 90        |
| 058             | Nicola-Similkameen            | 89        | 90        | 96        | 85        | 91        |
| 059             | Peace River South             | 86        | 90        | 90        | 84        | 91        |
| 060             | Peace River North             | 84        | 90        | 93        | 85        | 90        |
| 061             | Greater Victoria              | 91        | 93        | 93        | 88        | 90        |
| 062             | Sooke                         | 86        | 88        | 91        | 87        | 91        |
| 063             | Saanich                       | 91        | 92        | 94        | 90        | 93        |
| 064             | Gulf Islands                  | 94        | 92        | 89        | 84        | 81        |
| 067             | Okanagan Skaha                | 92        | 94        | 95        | 91        | 95        |
| 068             | Nanaimo-Ladysmith             | 87        | 94        | 88        | 84        | 91        |
| 069             | Qualicum                      | 87        | 89        | 93        | 86        | 90        |
| 070             | Alberni                       | 80        | 90        | 93        | 86        | 91        |
| 071             | Comox Valley                  | 92        | 91        | 91        | 90        | 93        |
| 072             | Campbell River                | 84        | 90        | 92        | 88        | 86        |
| 073             | Kamloops/Thompson             | 89        | 93        | 91        | 90        | 94        |
| 074             | Gold Trail                    | 83        | 86        | 90        | 83        | 85        |
| 075             | Mission                       | 89        | 90        | 90        | 85        | 89        |
| 078             | Fraser-Cascade                | 90        | 87        | 93        | 82        | 91        |
| 079             | Cowichan Valley               | 85        | 92        | 90        | 79        | 89        |
| 081             | Fort Nelson                   | 91        | 98        | 97        | 85        | 90        |
| 082             | Coast Mountains               | 85        | 88        | 87        | 80        | 88        |
| 083             | North Okanagan-Shuswap        | 87        | 93        | 91        | 89        | 91        |
| 084             | Vancouver Island West         | 86        | 73        | 91        | 87        | 86        |
| 085             | Vancouver Island North        | 94        | 83        | 91        | 90        | 89        |
| 087             | Stikine                       | 65        | 56        | 93        | 62        | 67        |
| 091             | Nechako Lakes                 | 86        | 86        | 88        | 82        | 86        |
| 092             | Nisga'a                       | 73        | 88        | 78        | 75        | 74        |
| 093             | Conseil scolaire francophone  | 90        | 83        | 71        | 90        | 74        |
|                 | All Public Only               | 90        | 94        | 94        | 90        | 93        |
|                 | All Independent Only          | 94        | 96        | 96        | 94        | 96        |
|                 | <b>Province (Pub. + Ind.)</b> | <b>91</b> | <b>94</b> | <b>94</b> | <b>91</b> | <b>93</b> |



**FSA - Meeting or Exceeding Expectations Grade 4 - Numeracy**

| School District | Numeracy %                    |           |           |           |           |           |
|-----------------|-------------------------------|-----------|-----------|-----------|-----------|-----------|
|                 | 2000/01                       | 2001/02   | 2002/03   | 2003/04   | 2004/05   |           |
| 005             | Southeast Kootenay            | 79        | 79        | 87        | 84        | 83        |
| 006             | Rocky Mountain                | 87        | 86        | 83        | 89        | 86        |
| 008             | Kootenay Lake                 | 90        | 90        | 89        | 90        | 90        |
| 010             | Arrow Lakes                   | 78        | 91        | 88        | 74        | 65        |
| 019             | Revelstoke                    | 80        | 80        | 87        | 90        | 91        |
| 020             | Kootenay-Columbia             | 84        | 88        | 91        | 86        | 87        |
| 022             | Vernon                        | 86        | 89        | 90        | 90        | 88        |
| 023             | Central Okanagan              | 87        | 89        | 86        | 87        | 86        |
| 027             | Cariboo-Chilcotin             | 74        | 79        | 85        | 83        | 76        |
| 028             | Quesnel                       | 69        | 75        | 76        | 88        | 77        |
| 033             | Chilliwack                    | 75        | 78        | 84        | 85        | 83        |
| 034             | Abbotsford                    | 88        | 87        | 88        | 92        | 91        |
| 035             | Langley                       | 83        | 87        | 88        | 90        | 89        |
| 036             | Surrey                        | 80        | 80        | 82        | 84        | 82        |
| 037             | Delta                         | 90        | 94        | 92        | 91        | 89        |
| 038             | Richmond                      | 88        | 90        | 91        | 92        | 93        |
| 039             | Vancouver                     | 84        | 87        | 90        | 91        | 90        |
| 040             | New Westminster               | 81        | 89        | 90        | 89        | 87        |
| 041             | Burnaby                       | 85        | 86        | 89        | 89        | 90        |
| 042             | Maple Ridge-Pitt Meadows      | 88        | 89        | 87        | 88        | 87        |
| 043             | Coquitlam                     | 87        | 90        | 92        | 90        | 90        |
| 044             | North Vancouver               | 89        | 89        | 91        | 93        | 91        |
| 045             | West Vancouver                | 96        | 97        | 96        | 99        | 96        |
| 046             | Sunshine Coast                | 89        | 86        | 86        | 84        | 90        |
| 047             | Powell River                  | 94        | 87        | 85        | 90        | 81        |
| 048             | Howe Sound                    | 76        | 84        | 85        | 89        | 89        |
| 049             | Central Coast                 | 70        | 81        | 45        | 20        | 86        |
| 050             | Haida Gwaii/Queen Charlotte   | 83        | 76        | 92        | 87        | 82        |
| 051             | Boundary                      | 89        | 86        | 87        | 83        | 71        |
| 052             | Prince Rupert                 | 71        | 58        | 82        | 75        | 67        |
| 053             | Okanagan Similkameen          | 85        | 88        | 79        | 90        | 93        |
| 054             | Bulkley Valley                | 88        | 84        | 95        | 93        | 81        |
| 057             | Prince George                 | 77        | 78        | 81        | 82        | 78        |
| 058             | Nicola-Similkameen            | 69        | 75        | 85        | 77        | 75        |
| 059             | Peace River South             | 78        | 78        | 81        | 84        | 77        |
| 060             | Peace River North             | 78        | 81        | 84        | 87        | 82        |
| 061             | Greater Victoria              | 86        | 85        | 88        | 88        | 86        |
| 062             | Sooke                         | 84        | 88        | 87        | 93        | 88        |
| 063             | Saanich                       | 90        | 92        | 91        | 90        | 88        |
| 064             | Gulf Islands                  | 88        | 94        | 92        | 95        | 89        |
| 067             | Okanagan Skaha                | 84        | 86        | 90        | 89        | 81        |
| 068             | Nanaimo-Ladysmith             | 80        | 81        | 78        | 83        | 79        |
| 069             | Qualicum                      | 78        | 84        | 90        | 87        | 90        |
| 070             | Alberni                       | 76        | 84        | 85        | 82        | 79        |
| 071             | Comox Valley                  | 89        | 87        | 90        | 90        | 85        |
| 072             | Campbell River                | 85        | 86        | 89        | 87        | 83        |
| 073             | Kamloops/Thompson             | 81        | 82        | 86        | 87        | 86        |
| 074             | Gold Trail                    | 71        | 79        | 79        | 83        | 74        |
| 075             | Mission                       | 83        | 83        | 86        | 85        | 84        |
| 078             | Fraser-Cascade                | 80        | 84        | 88        | 82        | 84        |
| 079             | Cowichan Valley               | 82        | 80        | 83        | 82        | 82        |
| 081             | Fort Nelson                   | 75        | 58        | 93        | 83        | 80        |
| 082             | Coast Mountains               | 73        | 73        | 75        | 80        | 78        |
| 083             | North Okanagan-Shuswap        | 79        | 87        | 89        | 88        | 82        |
| 084             | Vancouver Island West         | 60        | 64        | 70        | 84        | 76        |
| 085             | Vancouver Island North        | 80        | 82        | 79        | 89        | 78        |
| 087             | Stikine                       | 43        | 69        | 87        | 62        | 71        |
| 091             | Nechako Lakes                 | 72        | 74        | 72        | 76        | 74        |
| 092             | Nisga'a                       | 58        | 57        | 67        | 55        | 45        |
| 093             | Conseil scolaire francophone  | 88        | 76        | 89        | 93        | 87        |
|                 | All Public Only               | 83        | 85        | 87        | 88        | 86        |
|                 | All Independent Only          | 88        | 89        | 90        | 92        | 92        |
|                 | <b>Province (Pub. + Ind.)</b> | <b>84</b> | <b>85</b> | <b>87</b> | <b>88</b> | <b>87</b> |

**FSA - Meeting or Exceeding Expectations Grade 7, 2000/01 - 2004/05  
(Public and Independent)**



| School Year | % of Meeting or Exceeding Expectations |        |       |         |        |       |          |        |       |
|-------------|--|--------|-------|---------|--------|-------|----------|--------|-------|
|             | Reading Comprehension                  |        |       | Writing |        |       | Numeracy |        |       |
|             | Male                                   | Female | Total | Male    | Female | Total | Male     | Female | Total |
| 2000/01     | 73                                     | 78     | 76    | 72      | 90     | 81    | 82       | 80     | 81    |
| 2001/02     | 74                                     | 79     | 76    | 78      | 91     | 84    | 83       | 82     | 82    |
| 2002/03     | 73                                     | 80     | 77    | 72      | 87     | 79    | 84       | 83     | 84    |
| 2003/04     | 76                                     | 84     | 80    | 84      | 95     | 90    | 84       | 82     | 83    |
| 2004/05     | 73                                     | 80     | 77    | 85      | 95     | 90    | 84       | 81     | 83    |

**FSA - Meeting or Exceeding Expectations Grade 7 - Reading Comprehension**

| School District                  | Reading Comprehension % |           |           |           |           |
|----------------------------------|-------------------------|-----------|-----------|-----------|-----------|
|                                  | 2000/01                 | 2001/02   | 2002/03   | 2003/04   | 2004/05   |
| 005 Southeast Kootenay           | 74                      | 75        | 71        | 78        | 72        |
| 006 Rocky Mountain               | 79                      | 78        | 80        | 81        | 72        |
| 008 Kootenay Lake                | 79                      | 82        | 79        | 82        | 82        |
| 010 Arrow Lakes                  | 77                      | 72        | 78        | 75        | 75        |
| 019 Revelstoke                   | 77                      | 68        | 77        | 70        | 70        |
| 020 Kootenay-Columbia            | 75                      | 74        | 74        | 79        | 79        |
| 022 Vernon                       | 75                      | 76        | 76        | 78        | 78        |
| 023 Central Okanagan             | 77                      | 76        | 77        | 79        | 79        |
| 027 Cariboo-Chilcotin            | 68                      | 74        | 73        | 67        | 73        |
| 028 Quesnel                      | 75                      | 74        | 72        | 71        | 71        |
| 033 Chilliwack                   | 71                      | 68        | 69        | 73        | 67        |
| 034 Abbotsford                   | 77                      | 75        | 76        | 81        | 78        |
| 035 Langley                      | 78                      | 78        | 76        | 82        | 80        |
| 036 Surrey                       | 71                      | 72        | 73        | 76        | 71        |
| 037 Delta                        | 84                      | 82        | 81        | 84        | 80        |
| 038 Richmond                     | 74                      | 82        | 80        | 87        | 82        |
| 039 Vancouver                    | 73                      | 80        | 80        | 85        | 77        |
| 040 New Westminster              | 70                      | 80        | 73        | 80        | 74        |
| 041 Burnaby                      | 74                      | 78        | 78        | 83        | 78        |
| 042 Maple Ridge-Pitt Meadows     | 78                      | 77        | 75        | 81        | 75        |
| 043 Coquitlam                    | 73                      | 76        | 80        | 79        | 75        |
| 044 North Vancouver              | 82                      | 83        | 85        | 89        | 83        |
| 045 West Vancouver               | 89                      | 90        | 92        | 93        | 87        |
| 046 Sunshine Coast               | 74                      | 78        | 78        | 79        | 81        |
| 047 Powell River                 | 71                      | 62        | 80        | 81        | 83        |
| 048 Howe Sound                   | 75                      | 73        | 74        | 77        | 69        |
| 049 Central Coast                | 70                      | 88        | 58        | 57        | 80        |
| 050 Haida Gwaii/Queen Charlotte  | 54                      | 76        | 78        | 74        | 59        |
| 051 Boundary                     | 82                      | 81        | 79        | 80        | 76        |
| 052 Prince Rupert                | 55                      | 59        | 61        | 68        | 51        |
| 053 Okanagan Similkameen         | 74                      | 70        | 72        | 79        | 80        |
| 054 Bulkley Valley               | 75                      | 75        | 73        | 69        | 74        |
| 057 Prince George                | 69                      | 75        | 70        | 73        | 71        |
| 058 Nicola-Similkameen           | 72                      | 67        | 61        | 75        | 65        |
| 059 Peace River South            | 64                      | 69        | 65        | 66        | 68        |
| 060 Peace River North            | 74                      | 73        | 71        | 77        | 72        |
| 061 Greater Victoria             | 83                      | 79        | 79        | 80        | 79        |
| 062 Sooke                        | 75                      | 74        | 71        | 74        | 75        |
| 063 Saanich                      | 79                      | 74        | 81        | 83        | 79        |
| 064 Gulf Islands                 | 83                      | 73        | 82        | 85        | 80        |
| 067 Okanagan Skaha               | 79                      | 78        | 73        | 81        | 78        |
| 068 Nanaimo-Ladysmith            | 75                      | 73        | 70        | 75        | 74        |
| 069 Qualicum                     | 73                      | 77        | 81        | 85        | 79        |
| 070 Alberni                      | 66                      | 60        | 71        | 72        | 71        |
| 071 Comox Valley                 | 77                      | 75        | 75        | 77        | 77        |
| 072 Campbell River               | 74                      | 72        | 74        | 73        | 72        |
| 073 Kamloops/Thompson            | 76                      | 78        | 75        | 80        | 78        |
| 074 Gold Trail                   | 61                      | 68        | 55        | 61        | 48        |
| 075 Mission                      | 74                      | 69        | 71        | 76        | 74        |
| 078 Fraser-Cascade               | 79                      | 75        | 76        | 71        | 68        |
| 079 Cowichan Valley              | 71                      | 69        | 73        | 74        | 72        |
| 081 Fort Nelson                  | 76                      | 62        | 59        | 75        | 49        |
| 082 Coast Mountains              | 68                      | 62        | 62        | 69        | 65        |
| 083 North Okanagan-Shuswap       | 78                      | 77        | 76        | 80        | 77        |
| 084 Vancouver Island West        | 76                      | 41        | 49        | 32        | 53        |
| 085 Vancouver Island North       | 69                      | 59        | 58        | 62        | 58        |
| 087 Stikine                      | 50                      | 39        | 59        | 78        | 50        |
| 091 Nechako Lakes                | 73                      | 69        | 62        | 70        | 65        |
| 092 Nisga'a                      | 15                      | 29        | 28        | 35        | 27        |
| 093 Conseil scolaire francophone | 86                      | 69        | 77        | 75        | 77        |
| All Public Only                  | 75                      | 76        | 76        | 79        | 76        |
| All Independent Only             | 85                      | 84        | 85        | 89        | 86        |
| <b>Province (Pub. + Ind.)</b>    | <b>76</b>               | <b>76</b> | <b>77</b> | <b>80</b> | <b>77</b> |

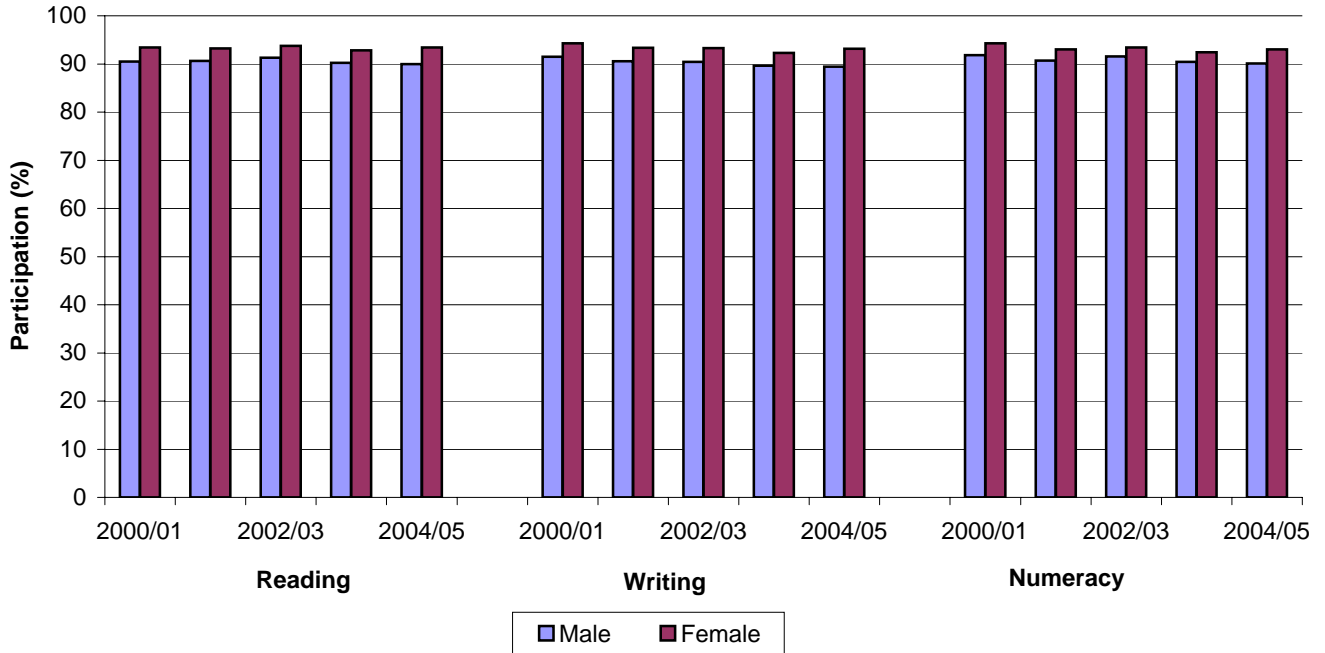
**FSA - Meeting or Exceeding Expectations Grade 7 - Writing**

| School District                  | Writing % |           |           |           |           |
|----------------------------------|-----------|-----------|-----------|-----------|-----------|
|                                  | 2000/01   | 2001/02   | 2002/03   | 2003/04   | 2004/05   |
| 005 Southeast Kootenay           | 73        | 74        | 70        | 89        | 88        |
| 006 Rocky Mountain               | 78        | 73        | 78        | 85        | 85        |
| 008 Kootenay Lake                | 72        | 82        | 78        | 86        | 88        |
| 010 Arrow Lakes                  | 72        | 87        | 72        | 73        | 78        |
| 019 Revelstoke                   | 72        | 75        | 72        | 83        | 81        |
| 020 Kootenay-Columbia            | 73        | 79        | 78        | 90        | 92        |
| 022 Vernon                       | 76        | 79        | 77        | 85        | 88        |
| 023 Central Okanagan             | 83        | 83        | 80        | 90        | 89        |
| 027 Cariboo-Chilcotin            | 70        | 80        | 72        | 76        | 84        |
| 028 Quesnel                      | 78        | 81        | 69        | 77        | 82        |
| 033 Chilliwack                   | 74        | 81        | 75        | 86        | 85        |
| 034 Abbotsford                   | 82        | 83        | 81        | 93        | 91        |
| 035 Langley                      | 84        | 83        | 78        | 91        | 90        |
| 036 Surrey                       | 83        | 85        | 78        | 91        | 90        |
| 037 Delta                        | 85        | 90        | 79        | 94        | 94        |
| 038 Richmond                     | 87        | 92        | 88        | 95        | 94        |
| 039 Vancouver                    | 86        | 90        | 86        | 95        | 94        |
| 040 New Westminster              | 79        | 86        | 75        | 86        | 89        |
| 041 Burnaby                      | 85        | 88        | 85        | 94        | 93        |
| 042 Maple Ridge-Pitt Meadows     | 82        | 83        | 76        | 91        | 93        |
| 043 Coquitlam                    | 82        | 90        | 80        | 91        | 91        |
| 044 North Vancouver              | 87        | 89        | 88        | 96        | 94        |
| 045 West Vancouver               | 92        | 94        | 94        | 99        | 96        |
| 046 Sunshine Coast               | 86        | 83        | 79        | 89        | 84        |
| 047 Powell River                 | 65        | 72        | 72        | 77        | 91        |
| 048 Howe Sound                   | 74        | 82        | 80        | 85        | 82        |
| 049 Central Coast                | 81        | 86        | 57        | 80        | 100       |
| 050 Haida Gwaii/Queen Charlotte  | 47        | 78        | 75        | 85        | 81        |
| 051 Boundary                     | 70        | 84        | 78        | 85        | 88        |
| 052 Prince Rupert                | 67        | 76        | 75        | 78        | 75        |
| 053 Okanagan Similkameen         | 80        | 90        | 78        | 84        | 90        |
| 054 Bulkley Valley               | 79        | 83        | 81        | 72        | 83        |
| 057 Prince George                | 73        | 81        | 69        | 83        | 83        |
| 058 Nicola-Similkameen           | 59        | 88        | 65        | 82        | 87        |
| 059 Peace River South            | 72        | 75        | 73        | 77        | 81        |
| 060 Peace River North            | 73        | 74        | 76        | 90        | 87        |
| 061 Greater Victoria             | 81        | 82        | 77        | 84        | 87        |
| 062 Sooke                        | 68        | 74        | 71        | 84        | 81        |
| 063 Saanich                      | 85        | 86        | 80        | 89        | 89        |
| 064 Gulf Islands                 | 72        | 57        | 68        | 83        | 81        |
| 067 Okanagan Skaha               | 90        | 84        | 75        | 86        | 85        |
| 068 Nanaimo-Ladysmith            | 78        | 81        | 72        | 85        | 87        |
| 069 Qualicum                     | 73        | 79        | 80        | 88        | 88        |
| 070 Alberni                      | 66        | 68        | 73        | 80        | 85        |
| 071 Comox Valley                 | 79        | 82        | 80        | 87        | 85        |
| 072 Campbell River               | 69        | 73        | 71        | 85        | 86        |
| 073 Kamloops/Thompson            | 79        | 82        | 75        | 90        | 89        |
| 074 Gold Trail                   | 67        | 70        | 70        | 82        | 69        |
| 075 Mission                      | 78        | 83        | 75        | 89        | 89        |
| 078 Fraser-Cascade               | 79        | 73        | 70        | 77        | 83        |
| 079 Cowichan Valley              | 76        | 78        | 74        | 85        | 85        |
| 081 Fort Nelson                  | 71        | 81        | 88        | 97        | 83        |
| 082 Coast Mountains              | 72        | 69        | 67        | 80        | 77        |
| 083 North Okanagan-Shuswap       | 76        | 86        | 74        | 90        | 87        |
| 084 Vancouver Island West        | 80        | 42        | 42        | 65        | 58        |
| 085 Vancouver Island North       | 77        | 73        | 63        | 65        | 69        |
| 087 Stikine                      | 44        | 47        | 44        | 56        | 88        |
| 091 Nechako Lakes                | 64        | 70        | 72        | 82        | 80        |
| 092 Nisga'a                      | 51        | 50        | 47        | 64        | 79        |
| 093 Conseil scolaire francophone | 98        | 96        | 94        | 93        | 85        |
| All Public Only                  | 80        | 84        | 78        | 89        | 89        |
| All Independent Only             | 88        | 90        | 88        | 94        | 94        |
| <b>Province (Pub. + Ind.)</b>    | <b>81</b> | <b>84</b> | <b>79</b> | <b>90</b> | <b>90</b> |

**FSA - Meeting or Exceeding Expectations Grade 7 - Numeracy**

| School District |                               | Numeracy % |           |           |           |           |
|-----------------|-------------------------------|------------|-----------|-----------|-----------|-----------|
|                 |                               | 2000/01    | 2001/02   | 2002/03   | 2003/04   | 2004/05   |
| 005             | Southeast Kootenay            | 76         | 78        | 81        | 84        | 79        |
| 006             | Rocky Mountain                | 82         | 86        | 86        | 83        | 77        |
| 008             | Kootenay Lake                 | 81         | 84        | 84        | 79        | 82        |
| 010             | Arrow Lakes                   | 88         | 91        | 81        | 75        | 88        |
| 019             | Revelstoke                    | 73         | 74        | 71        | 79        | 77        |
| 020             | Kootenay-Columbia             | 74         | 83        | 85        | 86        | 84        |
| 022             | Vernon                        | 78         | 82        | 81        | 81        | 83        |
| 023             | Central Okanagan              | 79         | 81        | 83        | 80        | 79        |
| 027             | Cariboo-Chilcotin             | 71         | 73        | 79        | 67        | 79        |
| 028             | Quesnel                       | 72         | 74        | 75        | 78        | 74        |
| 033             | Chilliwack                    | 72         | 77        | 76        | 72        | 70        |
| 034             | Abbotsford                    | 85         | 84        | 89        | 87        | 85        |
| 035             | Langley                       | 83         | 83        | 82        | 84        | 86        |
| 036             | Surrey                        | 80         | 79        | 82        | 78        | 78        |
| 037             | Delta                         | 86         | 87        | 88        | 87        | 88        |
| 038             | Richmond                      | 89         | 89        | 91        | 91        | 90        |
| 039             | Vancouver                     | 87         | 89        | 89        | 91        | 90        |
| 040             | New Westminster               | 77         | 84        | 83        | 88        | 84        |
| 041             | Burnaby                       | 87         | 86        | 88        | 88        | 88        |
| 042             | Maple Ridge-Pitt Meadows      | 83         | 84        | 82        | 81        | 84        |
| 043             | Coquitlam                     | 82         | 85        | 87        | 83        | 82        |
| 044             | North Vancouver               | 89         | 89        | 91        | 92        | 91        |
| 045             | West Vancouver                | 97         | 96        | 98        | 96        | 94        |
| 046             | Sunshine Coast                | 78         | 80        | 79        | 80        | 82        |
| 047             | Powell River                  | 75         | 72        | 80        | 82        | 81        |
| 048             | Howe Sound                    | 71         | 74        | 76        | 79        | 75        |
| 049             | Central Coast                 | 62         | 71        | 61        | 57        | 89        |
| 050             | Haida Gwaii/Queen Charlotte   | 59         | 77        | 85        | 74        | 73        |
| 051             | Boundary                      | 92         | 93        | 89        | 87        | 86        |
| 052             | Prince Rupert                 | 65         | 70        | 70        | 66        | 64        |
| 053             | Okanagan Similkameen          | 77         | 79        | 83        | 83        | 82        |
| 054             | Bulkley Valley                | 70         | 70        | 78        | 66        | 76        |
| 057             | Prince George                 | 72         | 75        | 76        | 74        | 71        |
| 058             | Nicola-Similkameen            | 75         | 70        | 68        | 72        | 69        |
| 059             | Peace River South             | 69         | 78        | 75        | 69        | 71        |
| 060             | Peace River North             | 78         | 74        | 83        | 80        | 81        |
| 061             | Greater Victoria              | 85         | 82        | 84        | 80        | 80        |
| 062             | Sooke                         | 76         | 77        | 80        | 82        | 79        |
| 063             | Saanich                       | 82         | 81        | 85        | 83        | 82        |
| 064             | Gulf Islands                  | 85         | 81        | 85        | 80        | 79        |
| 067             | Okanagan Skaha                | 79         | 77        | 77        | 81        | 78        |
| 068             | Nanaimo-Ladysmith             | 76         | 77        | 76        | 78        | 78        |
| 069             | Qualicum                      | 72         | 81        | 90        | 84        | 83        |
| 070             | Alberni                       | 76         | 72        | 84        | 81        | 80        |
| 071             | Comox Valley                  | 77         | 80        | 83        | 81        | 81        |
| 072             | Campbell River                | 78         | 81        | 83        | 79        | 78        |
| 073             | Kamloops/Thompson             | 79         | 80        | 82        | 82        | 82        |
| 074             | Gold Trail                    | 62         | 81        | 70        | 63        | 57        |
| 075             | Mission                       | 75         | 77        | 78        | 81        | 83        |
| 078             | Fraser-Cascade                | 76         | 80        | 81        | 81        | 82        |
| 079             | Cowichan Valley               | 71         | 79        | 79        | 79        | 73        |
| 081             | Fort Nelson                   | 85         | 66        | 65        | 53        | 60        |
| 082             | Coast Mountains               | 68         | 65        | 72        | 69        | 67        |
| 083             | North Okanagan-Shuswap        | 81         | 86        | 84        | 80        | 84        |
| 084             | Vancouver Island West         | 70         | 46        | 44        | 46        | 68        |
| 085             | Vancouver Island North        | 73         | 68        | 67        | 69        | 70        |
| 087             | Stikine                       | 40         | 30        | 69        | 88        | 86        |
| 091             | Nechako Lakes                 | 73         | 75        | 73        | 71        | 70        |
| 092             | Nisga'a                       | 27         | 37        | 47        | 32        | 33        |
| 093             | Conseil scolaire francophone  | 88         | 85        | 93        | 88        | 79        |
|                 | All Public Only               | 81         | 82        | 83        | 82        | 82        |
|                 | All Independent Only          | 81         | 87        | 89        | 88        | 90        |
|                 | <b>Province (Pub. + Ind.)</b> | <b>81</b>  | <b>82</b> | <b>84</b> | <b>83</b> | <b>83</b> |

**FSA - Participation Grade 4, 2000/01 - 2004/05  
(Public and Independent)**



| School Year | Participation (%)     |        |       |         |        |       |          |        |       |
|-------------|-----------------------|--------|-------|---------|--------|-------|----------|--------|-------|
|             | Reading Comprehension |        |       | Writing |        |       | Numeracy |        |       |
|             | Male                  | Female | Total | Male    | Female | Total | Male     | Female | Total |
| 2000/01     | 90                    | 93     | 92    | 91      | 94     | 93    | 92       | 94     | 93    |
| 2001/02     | 91                    | 93     | 92    | 91      | 93     | 92    | 91       | 93     | 92    |
| 2002/03     | 91                    | 94     | 93    | 90      | 93     | 92    | 92       | 93     | 92    |
| 2003/04     | 90                    | 93     | 91    | 90      | 92     | 91    | 90       | 92     | 91    |
| 2004/05     | 90                    | 93     | 92    | 89      | 93     | 91    | 90       | 93     | 92    |

**FSA - Participation Grade 4 - Reading Comprehension**

| School District | Reading Comprehension %       |           |           |           |           |           |
|-----------------|-------------------------------|-----------|-----------|-----------|-----------|-----------|
|                 | 2000/01                       | 2001/02   | 2002/03   | 2003/04   | 2004/05   |           |
| 005             | Southeast Kootenay            | 94        | 94        | 91        | 91        | 94        |
| 006             | Rocky Mountain                | 93        | 93        | 95        | 93        | 94        |
| 008             | Kootenay Lake                 | 89        | 89        | 87        | 84        | 85        |
| 010             | Arrow Lakes                   | 88        | 95        | 95        | 96        | 97        |
| 019             | Revelstoke                    | 96        | 93        | 99        | 95        | 94        |
| 020             | Kootenay-Columbia             | 97        | 94        | 96        | 95        | 96        |
| 022             | Vernon                        | 93        | 93        | 94        | 95        | 95        |
| 023             | Central Okanagan              | 94        | 93        | 95        | 95        | 95        |
| 027             | Cariboo-Chilcotin             | 92        | 86        | 85        | 87        | 88        |
| 028             | Quesnel                       | 91        | 97        | 93        | 93        | 90        |
| 033             | Chilliwack                    | 91        | 92        | 92        | 92        | 91        |
| 034             | Abbotsford                    | 93        | 93        | 95        | 94        | 93        |
| 035             | Langley                       | 94        | 94        | 94        | 92        | 94        |
| 036             | Surrey                        | 91        | 92        | 94        | 94        | 94        |
| 037             | Delta                         | 95        | 95        | 95        | 94        | 94        |
| 038             | Richmond                      | 88        | 87        | 90        | 88        | 88        |
| 039             | Vancouver                     | 89        | 89        | 89        | 86        | 87        |
| 040             | New Westminster               | 92        | 86        | 92        | 87        | 89        |
| 041             | Burnaby                       | 89        | 87        | 90        | 84        | 83        |
| 042             | Maple Ridge-Pitt Meadows      | 95        | 96        | 96        | 94        | 94        |
| 043             | Coquitlam                     | 94        | 94        | 94        | 92        | 92        |
| 044             | North Vancouver               | 93        | 95        | 94        | 93        | 94        |
| 045             | West Vancouver                | 92        | 95        | 95        | 92        | 95        |
| 046             | Sunshine Coast                | 96        | 93        | 95        | 92        | 93        |
| 047             | Powell River                  | 96        | 96        | 91        | 93        | 93        |
| 048             | Howe Sound                    | 92        | 93        | 88        | 91        | 86        |
| 049             | Central Coast                 | 100       | 82        | 87        | 62        | 68        |
| 050             | Haida Gwaii/Queen Charlotte   | 80        | 91        | 88        | 89        | 83        |
| 051             | Boundary                      | 89        | 86        | 88        | 88        | 83        |
| 052             | Prince Rupert                 | 89        | 84        | 85        | 85        | 90        |
| 053             | Okanagan Similkameen          | 94        | 94        | 92        | 92        | 90        |
| 054             | Bulkley Valley                | 86        | 89        | 94        | 88        | 92        |
| 057             | Prince George                 | 91        | 92        | 94        | 93        | 93        |
| 058             | Nicola-Similkameen            | 82        | 86        | 80        | 83        | 88        |
| 059             | Peace River South             | 90        | 89        | 87        | 85        | 85        |
| 060             | Peace River North             | 90        | 87        | 90        | 85        | 83        |
| 061             | Greater Victoria              | 94        | 94        | 93        | 93        | 93        |
| 062             | Sooke                         | 92        | 94        | 92        | 91        | 97        |
| 063             | Saanich                       | 94        | 92        | 94        | 94        | 93        |
| 064             | Gulf Islands                  | 93        | 91        | 86        | 83        | 85        |
| 067             | Okanagan Skaha                | 95        | 94        | 96        | 95        | 94        |
| 068             | Nanaimo-Ladysmith             | 92        | 92        | 94        | 95        | 94        |
| 069             | Qualicum                      | 90        | 90        | 93        | 88        | 90        |
| 070             | Alberni                       | 92        | 91        | 91        | 92        | 91        |
| 071             | Comox Valley                  | 88        | 89        | 91        | 89        | 91        |
| 072             | Campbell River                | 91        | 94        | 94        | 91        | 90        |
| 073             | Kamloops/Thompson             | 94        | 92        | 93        | 94        | 95        |
| 074             | Gold Trail                    | 80        | 78        | 84        | 93        | 90        |
| 075             | Mission                       | 92        | 90        | 89        | 90        | 91        |
| 078             | Fraser-Cascade                | 89        | 95        | 90        | 91        | 92        |
| 079             | Cowichan Valley               | 91        | 91        | 92        | 89        | 95        |
| 081             | Fort Nelson                   | 83        | 78        | 88        | 93        | 91        |
| 082             | Coast Mountains               | 88        | 91        | 90        | 86        | 88        |
| 083             | North Okanagan-Shuswap        | 89        | 88        | 87        | 89        | 89        |
| 084             | Vancouver Island West         | 76        | 93        | 82        | 80        | 79        |
| 085             | Vancouver Island North        | 86        | 93        | 92        | 93        | 88        |
| 087             | Stikine                       | 54        | 61        | 60        | 78        | 83        |
| 091             | Nechako Lakes                 | 64        | 69        | 78        | 74        | 71        |
| 092             | Nisga'a                       | 90        | 84        | 81        | 77        | 100       |
| 093             | Conseil scolaire francophone  | 90        | 92        | 89        | 91        | 89        |
|                 | All Public Only               | 91        | 91        | 92        | 91        | 91        |
|                 | All Independent Only          | 96        | 97        | 96        | 97        | 94        |
|                 | <b>Province (Pub. + Ind.)</b> | <b>92</b> | <b>92</b> | <b>93</b> | <b>91</b> | <b>92</b> |

**FSA - Participation Grade 4 - Writing**

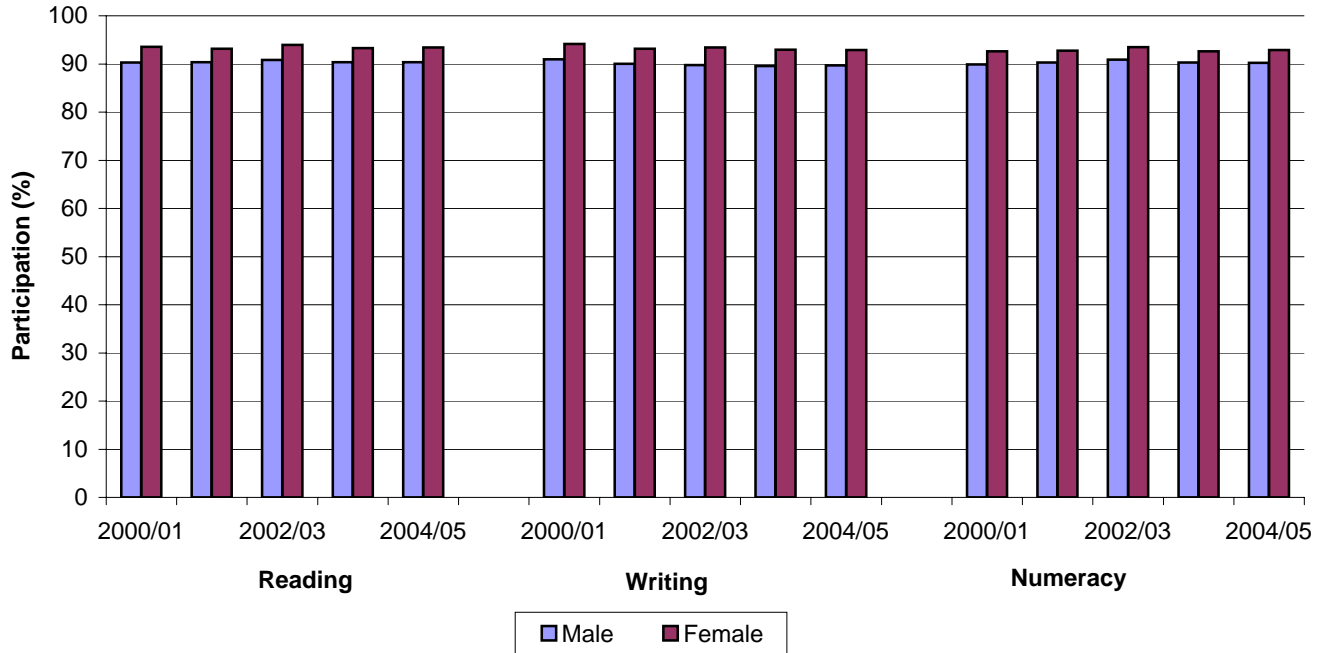
| School District | Writing %                     |           |           |           |           |           |
|-----------------|-------------------------------|-----------|-----------|-----------|-----------|-----------|
|                 | 2000/01                       | 2001/02   | 2002/03   | 2003/04   | 2004/05   |           |
| 005             | Southeast Kootenay            | 95        | 93        | 90        | 90        | 94        |
| 006             | Rocky Mountain                | 94        | 93        | 95        | 93        | 94        |
| 008             | Kootenay Lake                 | 90        | 89        | 87        | 84        | 84        |
| 010             | Arrow Lakes                   | 88        | 94        | 93        | 93        | 95        |
| 019             | Revelstoke                    | 98        | 94        | 99        | 94        | 93        |
| 020             | Kootenay-Columbia             | 98        | 94        | 96        | 95        | 96        |
| 022             | Vernon                        | 94        | 93        | 93        | 95        | 95        |
| 023             | Central Okanagan              | 94        | 93        | 95        | 95        | 95        |
| 027             | Cariboo-Chilcotin             | 92        | 86        | 85        | 86        | 87        |
| 028             | Quesnel                       | 94        | 97        | 92        | 93        | 90        |
| 033             | Chilliwack                    | 92        | 92        | 91        | 92        | 90        |
| 034             | Abbotsford                    | 94        | 94        | 94        | 94        | 92        |
| 035             | Langley                       | 95        | 93        | 93        | 91        | 94        |
| 036             | Surrey                        | 92        | 92        | 94        | 93        | 94        |
| 037             | Delta                         | 96        | 96        | 95        | 94        | 94        |
| 038             | Richmond                      | 88        | 88        | 89        | 88        | 88        |
| 039             | Vancouver                     | 90        | 88        | 88        | 86        | 86        |
| 040             | New Westminster               | 93        | 86        | 93        | 87        | 89        |
| 041             | Burnaby                       | 90        | 87        | 89        | 84        | 83        |
| 042             | Maple Ridge-Pitt Meadows      | 95        | 96        | 96        | 93        | 94        |
| 043             | Coquitlam                     | 95        | 94        | 94        | 91        | 92        |
| 044             | North Vancouver               | 94        | 94        | 94        | 92        | 93        |
| 045             | West Vancouver                | 92        | 95        | 94        | 92        | 95        |
| 046             | Sunshine Coast                | 98        | 95        | 95        | 93        | 94        |
| 047             | Powell River                  | 96        | 96        | 89        | 91        | 92        |
| 048             | Howe Sound                    | 92        | 94        | 88        | 89        | 86        |
| 049             | Central Coast                 | 100       | 82        | 77        | 69        | 68        |
| 050             | Haida Gwaii/Queen Charlotte   | 80        | 92        | 82        | 91        | 81        |
| 051             | Boundary                      | 90        | 86        | 87        | 86        | 83        |
| 052             | Prince Rupert                 | 89        | 85        | 83        | 83        | 88        |
| 053             | Okanagan Similkameen          | 93        | 94        | 92        | 91        | 90        |
| 054             | Bulkley Valley                | 89        | 89        | 90        | 88        | 93        |
| 057             | Prince George                 | 92        | 92        | 92        | 92        | 92        |
| 058             | Nicola-Similkameen            | 83        | 86        | 79        | 82        | 88        |
| 059             | Peace River South             | 92        | 89        | 85        | 85        | 85        |
| 060             | Peace River North             | 89        | 89        | 90        | 84        | 82        |
| 061             | Greater Victoria              | 95        | 94        | 92        | 90        | 92        |
| 062             | Sooke                         | 93        | 94        | 90        | 92        | 96        |
| 063             | Saanich                       | 95        | 93        | 93        | 94        | 94        |
| 064             | Gulf Islands                  | 93        | 89        | 84        | 85        | 84        |
| 067             | Okanagan Skaha                | 96        | 94        | 96        | 91        | 94        |
| 068             | Nanaimo-Ladysmith             | 93        | 92        | 94        | 96        | 94        |
| 069             | Qualicum                      | 94        | 89        | 93        | 87        | 90        |
| 070             | Alberni                       | 95        | 93        | 89        | 91        | 91        |
| 071             | Comox Valley                  | 90        | 89        | 90        | 88        | 90        |
| 072             | Campbell River                | 92        | 94        | 93        | 91        | 90        |
| 073             | Kamloops/Thompson             | 95        | 92        | 92        | 93        | 95        |
| 074             | Gold Trail                    | 82        | 78        | 84        | 91        | 89        |
| 075             | Mission                       | 93        | 90        | 89        | 89        | 91        |
| 078             | Fraser-Cascade                | 92        | 94        | 89        | 92        | 93        |
| 079             | Cowichan Valley               | 93        | 91        | 91        | 89        | 95        |
| 081             | Fort Nelson                   | 87        | 83        | 93        | 90        | 92        |
| 082             | Coast Mountains               | 89        | 90        | 89        | 85        | 88        |
| 083             | North Okanagan-Shuswap        | 90        | 87        | 86        | 89        | 88        |
| 084             | Vancouver Island West         | 76        | 96        | 73        | 75        | 76        |
| 085             | Vancouver Island North        | 89        | 93        | 91        | 93        | 87        |
| 087             | Stikine                       | 71        | 61        | 60        | 72        | 86        |
| 091             | Nechako Lakes                 | 67        | 69        | 77        | 72        | 69        |
| 092             | Nisga'a                       | 90        | 79        | 81        | 80        | 100       |
| 093             | Conseil scolaire francophone  | 89        | 94        | 89        | 91        | 88        |
|                 | All Public Only               | 92        | 91        | 91        | 90        | 91        |
|                 | All Independent Only          | 97        | 97        | 95        | 96        | 94        |
|                 | <b>Province (Pub. + Ind.)</b> | <b>93</b> | <b>92</b> | <b>92</b> | <b>91</b> | <b>91</b> |



**FSA - Participation Grade 4 - Numeracy**

| School District | Numeracy %                    |           |           |           |           |           |
|-----------------|-------------------------------|-----------|-----------|-----------|-----------|-----------|
|                 | 2000/01                       | 2001/02   | 2002/03   | 2003/04   | 2004/05   |           |
| 005             | Southeast Kootenay            | 94        | 93        | 91        | 90        | 94        |
| 006             | Rocky Mountain                | 93        | 94        | 94        | 93        | 94        |
| 008             | Kootenay Lake                 | 90        | 89        | 86        | 86        | 83        |
| 010             | Arrow Lakes                   | 90        | 95        | 95        | 94        | 97        |
| 019             | Revelstoke                    | 98        | 93        | 100       | 95        | 94        |
| 020             | Kootenay-Columbia             | 97        | 94        | 95        | 95        | 96        |
| 022             | Vernon                        | 94        | 93        | 94        | 94        | 95        |
| 023             | Central Okanagan              | 94        | 93        | 95        | 95        | 96        |
| 027             | Cariboo-Chilcotin             | 92        | 87        | 86        | 87        | 85        |
| 028             | Quesnel                       | 94        | 97        | 95        | 93        | 89        |
| 033             | Chilliwack                    | 92        | 92        | 92        | 92        | 91        |
| 034             | Abbotsford                    | 94        | 93        | 94        | 94        | 92        |
| 035             | Langley                       | 96        | 93        | 94        | 92        | 94        |
| 036             | Surrey                        | 93        | 92        | 94        | 93        | 94        |
| 037             | Delta                         | 95        | 96        | 95        | 94        | 94        |
| 038             | Richmond                      | 89        | 88        | 90        | 88        | 88        |
| 039             | Vancouver                     | 90        | 88        | 90        | 86        | 87        |
| 040             | New Westminster               | 92        | 85        | 94        | 86        | 90        |
| 041             | Burnaby                       | 90        | 87        | 90        | 85        | 83        |
| 042             | Maple Ridge-Pitt Meadows      | 95        | 95        | 95        | 92        | 95        |
| 043             | Coquitlam                     | 95        | 93        | 94        | 91        | 92        |
| 044             | North Vancouver               | 94        | 94        | 93        | 92        | 93        |
| 045             | West Vancouver                | 93        | 94        | 96        | 92        | 94        |
| 046             | Sunshine Coast                | 97        | 94        | 96        | 92        | 93        |
| 047             | Powell River                  | 95        | 96        | 91        | 92        | 92        |
| 048             | Howe Sound                    | 93        | 94        | 89        | 92        | 87        |
| 049             | Central Coast                 | 104       | 82        | 81        | 69        | 68        |
| 050             | Haida Gwaii/Queen Charlotte   | 81        | 92        | 86        | 87        | 83        |
| 051             | Boundary                      | 90        | 87        | 89        | 88        | 83        |
| 052             | Prince Rupert                 | 91        | 85        | 83        | 88        | 87        |
| 053             | Okanagan Similkameen          | 95        | 94        | 92        | 93        | 92        |
| 054             | Bulkley Valley                | 91        | 90        | 94        | 92        | 94        |
| 057             | Prince George                 | 91        | 91        | 93        | 93        | 93        |
| 058             | Nicola-Similkameen            | 84        | 86        | 81        | 84        | 88        |
| 059             | Peace River South             | 92        | 89        | 87        | 87        | 88        |
| 060             | Peace River North             | 91        | 89        | 91        | 87        | 88        |
| 061             | Greater Victoria              | 95        | 95        | 92        | 93        | 93        |
| 062             | Sooke                         | 93        | 94        | 91        | 92        | 95        |
| 063             | Saanich                       | 94        | 92        | 93        | 94        | 94        |
| 064             | Gulf Islands                  | 94        | 88        | 84        | 86        | 82        |
| 067             | Okanagan Skaha                | 96        | 94        | 97        | 95        | 94        |
| 068             | Nanaimo-Ladysmith             | 93        | 92        | 94        | 95        | 94        |
| 069             | Qualicum                      | 93        | 88        | 93        | 86        | 91        |
| 070             | Alberni                       | 95        | 91        | 90        | 92        | 91        |
| 071             | Comox Valley                  | 90        | 89        | 92        | 87        | 90        |
| 072             | Campbell River                | 92        | 94        | 94        | 90        | 90        |
| 073             | Kamloops/Thompson             | 95        | 92        | 93        | 93        | 95        |
| 074             | Gold Trail                    | 82        | 78        | 85        | 92        | 89        |
| 075             | Mission                       | 93        | 91        | 89        | 89        | 91        |
| 078             | Fraser-Cascade                | 93        | 93        | 91        | 92        | 94        |
| 079             | Cowichan Valley               | 93        | 91        | 92        | 88        | 94        |
| 081             | Fort Nelson                   | 86        | 80        | 91        | 93        | 91        |
| 082             | Coast Mountains               | 89        | 91        | 90        | 88        | 88        |
| 083             | North Okanagan-Shuswap        | 90        | 87        | 89        | 90        | 88        |
| 084             | Vancouver Island West         | 88        | 89        | 82        | 80        | 74        |
| 085             | Vancouver Island North        | 89        | 93        | 90        | 93        | 87        |
| 087             | Stikine                       | 67        | 57        | 60        | 72        | 86        |
| 091             | Nechako Lakes                 | 71        | 69        | 79        | 72        | 72        |
| 092             | Nisga'a                       | 90        | 81        | 83        | 80        | 100       |
| 093             | Conseil scolaire francophone  | 90        | 92        | 90        | 89        | 90        |
|                 | All Public Only               | 93        | 91        | 92        | 91        | 91        |
|                 | All Independent Only          | 97        | 97        | 95        | 97        | 94        |
|                 | <b>Province (Pub. + Ind.)</b> | <b>93</b> | <b>92</b> | <b>92</b> | <b>91</b> | <b>92</b> |

**FSA - Participation Grade 7, 2000/01 - 2004/05  
(Public and Independent)**



| School Year | Participation (%)     |        |       |         |        |       |          |        |       |
|-------------|-----------------------|--------|-------|---------|--------|-------|----------|--------|-------|
|             | Reading Comprehension |        |       | Writing |        |       | Numeracy |        |       |
|             | Male                  | Female | Total | Male    | Female | Total | Male     | Female | Total |
| 2000/01     | 90                    | 94     | 92    | 91      | 94     | 93    | 90       | 93     | 91    |
| 2001/02     | 90                    | 93     | 92    | 90      | 93     | 92    | 90       | 93     | 91    |
| 2002/03     | 91                    | 94     | 92    | 90      | 93     | 92    | 91       | 94     | 92    |
| 2003/04     | 90                    | 93     | 92    | 90      | 93     | 91    | 90       | 93     | 91    |
| 2004/05     | 90                    | 93     | 92    | 90      | 93     | 91    | 90       | 93     | 92    |

**FSA - Participation Grade 7 - Reading Comprehension**

| School District | Reading Comprehension %       |           |           |           |           |           |
|-----------------|-------------------------------|-----------|-----------|-----------|-----------|-----------|
|                 | 2000/01                       | 2001/02   | 2002/03   | 2003/04   | 2004/05   |           |
| 005             | Southeast Kootenay            | 95        | 93        | 95        | 95        | 94        |
| 006             | Rocky Mountain                | 95        | 95        | 96        | 95        | 96        |
| 008             | Kootenay Lake                 | 88        | 88        | 86        | 88        | 87        |
| 010             | Arrow Lakes                   | 90        | 93        | 89        | 100       | 95        |
| 019             | Revelstoke                    | 95        | 96        | 96        | 96        | 92        |
| 020             | Kootenay-Columbia             | 91        | 95        | 96        | 96        | 93        |
| 022             | Vernon                        | 94        | 94        | 94        | 96        | 96        |
| 023             | Central Okanagan              | 90        | 92        | 92        | 92        | 94        |
| 027             | Cariboo-Chilcotin             | 91        | 91        | 92        | 88        | 87        |
| 028             | Quesnel                       | 93        | 95        | 95        | 94        | 94        |
| 033             | Chilliwack                    | 88        | 88        | 87        | 86        | 88        |
| 034             | Abbotsford                    | 93        | 94        | 93        | 92        | 90        |
| 035             | Langley                       | 95        | 95        | 95        | 92        | 93        |
| 036             | Surrey                        | 93        | 93        | 94        | 94        | 94        |
| 037             | Delta                         | 94        | 94        | 95        | 94        | 95        |
| 038             | Richmond                      | 93        | 91        | 95        | 93        | 94        |
| 039             | Vancouver                     | 89        | 86        | 89        | 87        | 88        |
| 040             | New Westminster               | 94        | 93        | 92        | 88        | 94        |
| 041             | Burnaby                       | 90        | 87        | 89        | 88        | 84        |
| 042             | Maple Ridge-Pitt Meadows      | 96        | 96        | 96        | 93        | 95        |
| 043             | Coquitlam                     | 95        | 93        | 94        | 93        | 94        |
| 044             | North Vancouver               | 92        | 96        | 94        | 92        | 94        |
| 045             | West Vancouver                | 94        | 95        | 93        | 92        | 91        |
| 046             | Sunshine Coast                | 94        | 94        | 94        | 93        | 94        |
| 047             | Powell River                  | 89        | 91        | 92        | 92        | 97        |
| 048             | Howe Sound                    | 89        | 90        | 93        | 89        | 92        |
| 049             | Central Coast                 | 100       | 100       | 96        | 78        | 74        |
| 050             | Haida Gwaii/Queen Charlotte   | 70        | 76        | 84        | 78        | 82        |
| 051             | Boundary                      | 93        | 96        | 86        | 89        | 86        |
| 052             | Prince Rupert                 | 87        | 89        | 84        | 85        | 86        |
| 053             | Okanagan Similkameen          | 94        | 94        | 93        | 93        | 94        |
| 054             | Bulkley Valley                | 88        | 90        | 95        | 90        | 96        |
| 057             | Prince George                 | 91        | 92        | 89        | 92        | 92        |
| 058             | Nicola-Similkameen            | 79        | 80        | 79        | 80        | 79        |
| 059             | Peace River South             | 88        | 91        | 90        | 89        | 87        |
| 060             | Peace River North             | 90        | 89        | 93        | 88        | 85        |
| 061             | Greater Victoria              | 95        | 95        | 95        | 94        | 91        |
| 062             | Sooke                         | 88        | 89        | 91        | 91        | 94        |
| 063             | Saanich                       | 92        | 92        | 91        | 92        | 92        |
| 064             | Gulf Islands                  | 92        | 90        | 91        | 82        | 90        |
| 067             | Okanagan Skaha                | 92        | 95        | 91        | 93        | 93        |
| 068             | Nanaimo-Ladysmith             | 91        | 94        | 95        | 93        | 93        |
| 069             | Qualicum                      | 92        | 94        | 92        | 93        | 93        |
| 070             | Alberni                       | 87        | 90        | 90        | 94        | 89        |
| 071             | Comox Valley                  | 85        | 87        | 87        | 90        | 90        |
| 072             | Campbell River                | 94        | 93        | 93        | 90        | 92        |
| 073             | Kamloops/Thompson             | 95        | 93        | 93        | 93        | 94        |
| 074             | Gold Trail                    | 84        | 72        | 95        | 94        | 86        |
| 075             | Mission                       | 95        | 93        | 88        | 88        | 88        |
| 078             | Fraser-Cascade                | 91        | 93        | 88        | 91        | 91        |
| 079             | Cowichan Valley               | 89        | 90        | 88        | 89        | 93        |
| 081             | Fort Nelson                   | 79        | 67        | 90        | 80        | 85        |
| 082             | Coast Mountains               | 90        | 89        | 88        | 87        | 88        |
| 083             | North Okanagan-Shuswap        | 88        | 88        | 89        | 89        | 89        |
| 084             | Vancouver Island West         | 82        | 92        | 68        | 78        | 81        |
| 085             | Vancouver Island North        | 94        | 91        | 94        | 86        | 95        |
| 087             | Stikine                       | 59        | 60        | 59        | 43        | 38        |
| 091             | Nechako Lakes                 | 76        | 73        | 82        | 79        | 82        |
| 092             | Nisga'a                       | 85        | 81        | 80        | 92        | 92        |
| 093             | Conseil scolaire francophone  | 93        | 93        | 89        | 92        | 93        |
|                 | All Public Only               | 91        | 91        | 92        | 91        | 92        |
|                 | All Independent Only          | 96        | 96        | 96        | 98        | 95        |
|                 | <b>Province (Pub. + Ind.)</b> | <b>92</b> | <b>92</b> | <b>92</b> | <b>92</b> | <b>92</b> |

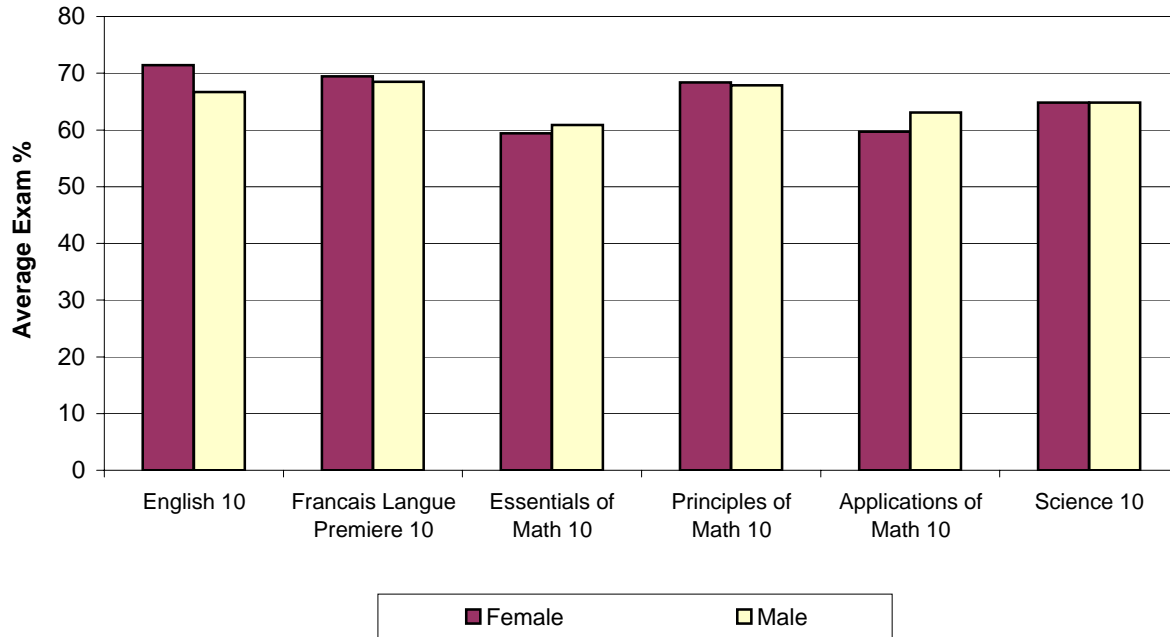
**FSA - Participation Grade 7 - Writing**

| School District                  | Writing % |           |           |           |           |
|----------------------------------|-----------|-----------|-----------|-----------|-----------|
|                                  | 2000/01   | 2001/02   | 2002/03   | 2003/04   | 2004/05   |
| 005 Southeast Kootenay           | 96        | 93        | 94        | 94        | 93        |
| 006 Rocky Mountain               | 96        | 95        | 96        | 94        | 95        |
| 008 Kootenay Lake                | 88        | 87        | 86        | 87        | 87        |
| 010 Arrow Lakes                  | 90        | 90        | 89        | 100       | 91        |
| 019 Revelstoke                   | 97        | 96        | 96        | 94        | 93        |
| 020 Kootenay-Columbia            | 93        | 96        | 97        | 95        | 92        |
| 022 Vernon                       | 94        | 94        | 93        | 95        | 96        |
| 023 Central Okanagan             | 92        | 91        | 92        | 92        | 93        |
| 027 Cariboo-Chilcotin            | 91        | 91        | 91        | 87        | 86        |
| 028 Quesnel                      | 94        | 94        | 93        | 90        | 93        |
| 033 Chilliwack                   | 88        | 88        | 86        | 86        | 88        |
| 034 Abbotsford                   | 94        | 94        | 92        | 91        | 90        |
| 035 Langley                      | 95        | 95        | 93        | 91        | 92        |
| 036 Surrey                       | 94        | 92        | 93        | 93        | 93        |
| 037 Delta                        | 95        | 95        | 94        | 94        | 94        |
| 038 Richmond                     | 93        | 91        | 95        | 92        | 93        |
| 039 Vancouver                    | 90        | 86        | 89        | 86        | 88        |
| 040 New Westminster              | 94        | 93        | 91        | 89        | 93        |
| 041 Burnaby                      | 90        | 86        | 89        | 88        | 83        |
| 042 Maple Ridge-Pitt Meadows     | 97        | 96        | 95        | 92        | 95        |
| 043 Coquitlam                    | 95        | 93        | 93        | 93        | 93        |
| 044 North Vancouver              | 93        | 95        | 93        | 91        | 93        |
| 045 West Vancouver               | 94        | 95        | 92        | 92        | 91        |
| 046 Sunshine Coast               | 94        | 93        | 93        | 93        | 94        |
| 047 Powell River                 | 89        | 92        | 92        | 92        | 95        |
| 048 Howe Sound                   | 89        | 90        | 92        | 88        | 93        |
| 049 Central Coast                | 100       | 81        | 92        | 74        | 74        |
| 050 Haida Gwaii/Queen Charlotte  | 72        | 76        | 75        | 78        | 77        |
| 051 Boundary                     | 93        | 95        | 85        | 90        | 86        |
| 052 Prince Rupert                | 87        | 88        | 83        | 78        | 84        |
| 053 Okanagan Similkameen         | 94        | 94        | 92        | 91        | 93        |
| 054 Bulkley Valley               | 88        | 90        | 94        | 89        | 95        |
| 057 Prince George                | 92        | 91        | 89        | 92        | 91        |
| 058 Nicola-Similkameen           | 80        | 78        | 78        | 78        | 81        |
| 059 Peace River South            | 90        | 90        | 88        | 88        | 86        |
| 060 Peace River North            | 91        | 89        | 91        | 86        | 83        |
| 061 Greater Victoria             | 95        | 95        | 93        | 92        | 91        |
| 062 Sooke                        | 90        | 89        | 90        | 90        | 94        |
| 063 Saanich                      | 92        | 92        | 91        | 92        | 91        |
| 064 Gulf Islands                 | 95        | 89        | 86        | 83        | 88        |
| 067 Okanagan Skaha               | 94        | 95        | 92        | 92        | 93        |
| 068 Nanaimo-Ladysmith            | 91        | 93        | 94        | 92        | 91        |
| 069 Qualicum                     | 92        | 95        | 91        | 92        | 93        |
| 070 Alberni                      | 89        | 90        | 89        | 92        | 88        |
| 071 Comox Valley                 | 84        | 87        | 87        | 90        | 90        |
| 072 Campbell River               | 95        | 92        | 93        | 89        | 92        |
| 073 Kamloops/Thompson            | 95        | 93        | 92        | 93        | 94        |
| 074 Gold Trail                   | 86        | 72        | 94        | 93        | 83        |
| 075 Mission                      | 95        | 91        | 87        | 88        | 88        |
| 078 Fraser-Cascade               | 93        | 92        | 86        | 90        | 90        |
| 079 Cowichan Valley              | 89        | 90        | 87        | 90        | 91        |
| 081 Fort Nelson                  | 82        | 66        | 86        | 80        | 82        |
| 082 Coast Mountains              | 91        | 87        | 87        | 87        | 86        |
| 083 North Okanagan-Shuswap       | 89        | 88        | 87        | 89        | 89        |
| 084 Vancouver Island West        | 90        | 92        | 67        | 76        | 73        |
| 085 Vancouver Island North       | 95        | 90        | 89        | 85        | 92        |
| 087 Stikine                      | 59        | 60        | 59        | 43        | 38        |
| 091 Nechako Lakes                | 76        | 73        | 82        | 79        | 81        |
| 092 Nisga'a                      | 87        | 81        | 85        | 92        | 92        |
| 093 Conseil scolaire francophone | 93        | 92        | 88        | 90        | 93        |
| All Public Only                  | 92        | 91        | 91        | 91        | 91        |
| All Independent Only             | 97        | 96        | 95        | 97        | 95        |
| <b>Province (Pub. + Ind.)</b>    | <b>93</b> | <b>92</b> | <b>92</b> | <b>91</b> | <b>91</b> |

**FSA - Participation Grade 7 - Numeracy**

| School District | Numeracy %                    |           |           |           |           |           |
|-----------------|-------------------------------|-----------|-----------|-----------|-----------|-----------|
|                 | 2000/01                       | 2001/02   | 2002/03   | 2003/04   | 2004/05   |           |
| 005             | Southeast Kootenay            | 93        | 93        | 94        | 93        | 91        |
| 006             | Rocky Mountain                | 94        | 95        | 95        | 95        | 96        |
| 008             | Kootenay Lake                 | 86        | 87        | 86        | 88        | 87        |
| 010             | Arrow Lakes                   | 88        | 93        | 89        | 98        | 95        |
| 019             | Revelstoke                    | 96        | 95        | 97        | 96        | 92        |
| 020             | Kootenay-Columbia             | 93        | 97        | 95        | 94        | 92        |
| 022             | Vernon                        | 93        | 93        | 94        | 96        | 96        |
| 023             | Central Okanagan              | 90        | 90        | 92        | 91        | 92        |
| 027             | Cariboo-Chilcotin             | 90        | 91        | 92        | 88        | 86        |
| 028             | Quesnel                       | 91        | 94        | 92        | 91        | 93        |
| 033             | Chilliwack                    | 86        | 88        | 86        | 86        | 88        |
| 034             | Abbotsford                    | 92        | 94        | 93        | 92        | 93        |
| 035             | Langley                       | 94        | 95        | 95        | 93        | 93        |
| 036             | Surrey                        | 92        | 92        | 94        | 94        | 93        |
| 037             | Delta                         | 94        | 94        | 96        | 94        | 94        |
| 038             | Richmond                      | 92        | 91        | 94        | 91        | 92        |
| 039             | Vancouver                     | 89        | 86        | 90        | 88        | 89        |
| 040             | New Westminster               | 91        | 93        | 91        | 91        | 93        |
| 041             | Burnaby                       | 90        | 87        | 91        | 88        | 84        |
| 042             | Maple Ridge-Pitt Meadows      | 95        | 96        | 95        | 92        | 94        |
| 043             | Coquitlam                     | 94        | 94        | 94        | 93        | 93        |
| 044             | North Vancouver               | 92        | 96        | 94        | 90        | 94        |
| 045             | West Vancouver                | 93        | 96        | 94        | 94        | 92        |
| 046             | Sunshine Coast                | 94        | 93        | 93        | 93        | 92        |
| 047             | Powell River                  | 89        | 92        | 93        | 87        | 97        |
| 048             | Howe Sound                    | 89        | 90        | 92        | 85        | 93        |
| 049             | Central Coast                 | 96        | 93        | 92        | 78        | 67        |
| 050             | Haida Gwaii/Queen Charlotte   | 70        | 73        | 76        | 75        | 76        |
| 051             | Boundary                      | 93        | 95        | 86        | 86        | 86        |
| 052             | Prince Rupert                 | 86        | 88        | 83        | 84        | 87        |
| 053             | Okanagan Similkameen          | 94        | 94        | 93        | 91        | 93        |
| 054             | Bulkley Valley                | 87        | 90        | 97        | 90        | 93        |
| 057             | Prince George                 | 89        | 91        | 90        | 91        | 91        |
| 058             | Nicola-Similkameen            | 77        | 78        | 79        | 79        | 80        |
| 059             | Peace River South             | 87        | 91        | 90        | 88        | 87        |
| 060             | Peace River North             | 90        | 88        | 90        | 86        | 83        |
| 061             | Greater Victoria              | 94        | 95        | 95        | 93        | 91        |
| 062             | Sooke                         | 88        | 88        | 89        | 90        | 93        |
| 063             | Saanich                       | 92        | 92        | 91        | 93        | 91        |
| 064             | Gulf Islands                  | 92        | 89        | 90        | 81        | 86        |
| 067             | Okanagan Skaha                | 90        | 94        | 91        | 92        | 93        |
| 068             | Nanaimo-Ladysmith             | 88        | 94        | 94        | 93        | 91        |
| 069             | Qualicum                      | 91        | 94        | 91        | 92        | 91        |
| 070             | Alberni                       | 86        | 92        | 90        | 93        | 89        |
| 071             | Comox Valley                  | 84        | 86        | 86        | 88        | 89        |
| 072             | Campbell River                | 94        | 92        | 93        | 89        | 92        |
| 073             | Kamloops/Thompson             | 93        | 93        | 93        | 92        | 93        |
| 074             | Gold Trail                    | 86        | 72        | 95        | 91        | 86        |
| 075             | Mission                       | 94        | 92        | 88        | 88        | 88        |
| 078             | Fraser-Cascade                | 92        | 93        | 87        | 92        | 89        |
| 079             | Cowichan Valley               | 88        | 88        | 87        | 89        | 92        |
| 081             | Fort Nelson                   | 78        | 66        | 86        | 79        | 84        |
| 082             | Coast Mountains               | 88        | 89        | 87        | 87        | 86        |
| 083             | North Okanagan-Shuswap        | 87        | 86        | 88        | 87        | 89        |
| 084             | Vancouver Island West         | 94        | 85        | 72        | 74        | 83        |
| 085             | Vancouver Island North        | 94        | 88        | 93        | 85        | 94        |
| 087             | Stikine                       | 56        | 60        | 59        | 43        | 33        |
| 091             | Nechako Lakes                 | 75        | 72        | 82        | 79        | 81        |
| 092             | Nisga'a                       | 87        | 83        | 85        | 92        | 92        |
| 093             | Conseil scolaire francophone  | 92        | 91        | 90        | 94        | 93        |
|                 | All Public Only               | 91        | 91        | 92        | 91        | 91        |
|                 | All Independent Only          | 96        | 96        | 96        | 98        | 95        |
|                 | <b>Province (Pub. + Ind.)</b> | <b>91</b> | <b>91</b> | <b>92</b> | <b>91</b> | <b>92</b> |

**Grade 10 - Student Exam Results, 2004/05  
(Public and Independent)**



| Average Exam %      |            |                             |                       |                       |                         |            |
|---------------------|------------|-----------------------------|-----------------------|-----------------------|-------------------------|------------|
|                     | English 10 | Francais Langue Premiere 10 | Essentials of Math 10 | Principles of Math 10 | Applications of Math 10 | Science 10 |
| <b>All Students</b> | 69         | 69                          | 60                    | 68                    | 62                      | 65         |
| <b>Female</b>       | 71         | 69                          | 59                    | 68                    | 60                      | 65         |
| <b>Male</b>         | 67         | 68                          | 61                    | 68                    | 63                      | 65         |

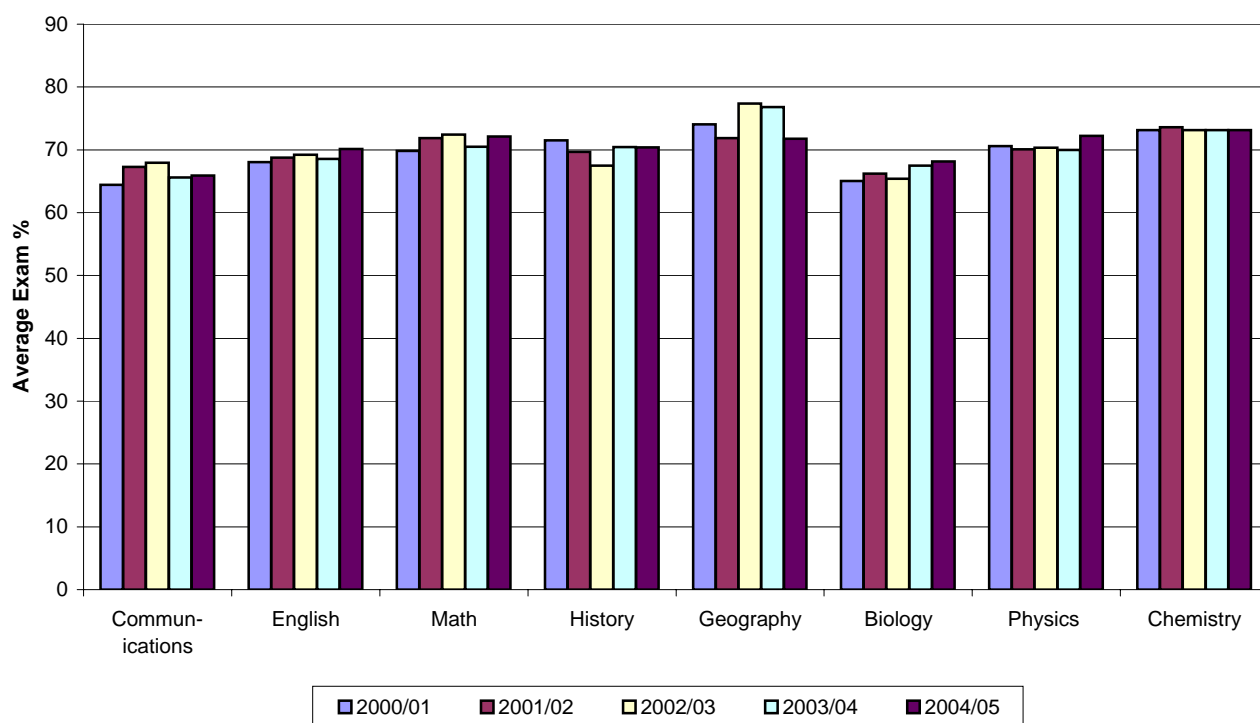
**Notes:**

- (1) Provincial examination results reflect examinations written in English and French.
- (2) Average exam percent is the average percent for the exam only and does not reflect the average course percent or the average final percent.

**Grade 10 Exam Results by School District, 2004/05**

| School District |                               | 2004/05 (%) |                             |                   |                    |                      |           |
|-----------------|-------------------------------|-------------|-----------------------------|-------------------|--------------------|----------------------|-----------|
|                 |                               | English     | Francais Langue<br>Premiere | Essential of Math | Principles of Math | Applications of Math | Science   |
| 005             | Southeast Kootenay            | 62          |                             | 61                | 68                 | 60                   | 56        |
| 006             | Rocky Mountain                | 65          |                             | 53                | 61                 | 60                   | 62        |
| 008             | Kootenay Lake                 | 67          |                             | 59                | 68                 | 59                   | 70        |
| 010             | Arrow Lakes                   | 70          |                             | 57                | 67                 | 57                   | 62        |
| 019             | Revelstoke                    | 69          |                             | 60                | 59                 |                      | 70        |
| 020             | Kootenay-Columbia             | 68          |                             | Msk               | Msk                | 66                   | 65        |
| 022             | Vernon                        | 69          |                             | Msk               | 70                 | 57                   | 63        |
| 023             | Central Okanagan              | 70          |                             | 64                | 65                 | 62                   | 66        |
| 027             | Cariboo-Chilcotin             | 59          |                             | 61                | Msk                | Msk                  | Msk       |
| 028             | Quesnel                       | 69          |                             | 56                | 62                 | 60                   | 57        |
| 033             | Chilliwack                    | 68          |                             | 58                | 62                 | 63                   | 65        |
| 034             | Abbotsford                    | 65          |                             | 55                | 69                 | 61                   | 66        |
| 035             | Langley                       | 65          |                             | 63                | Msk                | 59                   | 64        |
| 036             | Surrey                        | 57          |                             | Msk               | 0                  | 0                    | 66        |
| 037             | Delta                         | 70          |                             | 61                | 54                 | 58                   | 64        |
| 038             | Richmond                      | 72          |                             | 63                | 75                 | 61                   | 68        |
| 039             | Vancouver                     | 70          | Msk                         | 60                | 77                 | 58                   | 58        |
| 040             | New Westminster               | Msk         |                             | 61                | 68                 |                      | Msk       |
| 041             | Burnaby                       | Msk         | Msk                         | 57                | 73                 | 64                   | 68        |
| 042             | Maple Ridge-Pitt Meadows      | 62          | Msk                         | 69                | 63                 | 52                   | 58        |
| 043             | Coquitlam                     | 71          |                             | 60                | 68                 | 58                   | 63        |
| 044             | North Vancouver               | Msk         |                             | 65                | 75                 |                      | 66        |
| 045             | West Vancouver                | 75          |                             | 61                | 76                 | 67                   | 72        |
| 046             | Sunshine Coast                | 70          |                             | 62                | 64                 | 64                   | 62        |
| 047             | Powell River                  | 63          |                             | 62                | 60                 |                      | 62        |
| 048             | Howe Sound                    | 68          |                             | 58                | 62                 | 0                    | 61        |
| 049             | Central Coast                 | 81          |                             | Msk               | 59                 |                      | 72        |
| 050             | Haida Gwaii/Queen Charlotte   | 64          |                             | Msk               | 51                 |                      | 66        |
| 051             | Boundary                      | 69          |                             | 60                | 62                 | 61                   | 64        |
| 052             | Prince Rupert                 | 64          |                             | 48                | 39                 | 61                   | 60        |
| 053             | Okanagan Similkameen          | Msk         |                             | 58                | 65                 | 57                   | Msk       |
| 054             | Bulkley Valley                | 67          |                             | 64                | 65                 | Msk                  | 63        |
| 057             | Prince George                 | 65          |                             | 61                | 65                 | Msk                  | 55        |
| 058             | Nicola-Similkameen            | 64          |                             | 56                | 50                 | Msk                  | 58        |
| 059             | Peace River South             | 65          |                             | 64                | 63                 | 59                   | 55        |
| 060             | Peace River North             | 67          |                             | Msk               | 64                 | 63                   | 60        |
| 061             | Greater Victoria              | 57          | Msk                         | 60                | Msk                | 62                   | 65        |
| 062             | Sooke                         | 67          |                             | 60                | 63                 | 63                   | 62        |
| 063             | Saanich                       | 64          |                             | 54                | 64                 | 0                    | 68        |
| 064             | Gulf Islands                  | 67          |                             | Msk               | 66                 |                      | 59        |
| 067             | Okanagan Skaha                | 70          |                             | 57                | 69                 | 62                   | 62        |
| 068             | Nanaimo-Ladysmith             | 66          |                             | 62                | 64                 | 61                   | 60        |
| 069             | Qualicum                      | 71          |                             | 59                | Msk                | 66                   | 64        |
| 070             | Alberni                       | 66          |                             | 51                | 63                 | 55                   | 60        |
| 071             | Comox Valley                  | 68          |                             | 58                | Msk                | 59                   | 63        |
| 072             | Campbell River                | 66          |                             | Msk               | 68                 |                      | 62        |
| 073             | Kamloops/Thompson             | 68          |                             | 51                | 62                 | Msk                  | 62        |
| 074             | Gold Trail                    | 59          |                             | 68                | Msk                | 56                   | Msk       |
| 075             | Mission                       | 63          |                             | 61                | 63                 | 61                   | 61        |
| 078             | Fraser-Cascade                | 65          |                             | Msk               | 61                 |                      | 61        |
| 079             | Cowichan Valley               | 70          |                             | 60                | 63                 | 58                   | 62        |
| 081             | Fort Nelson                   | Msk         |                             | 60                | 54                 |                      | 54        |
| 082             | Coast Mountains               | 65          |                             | 53                | 0                  | 56                   | 59        |
| 083             | North Okanagan-Shuswap        | 68          |                             | 61                | 65                 | 70                   | 62        |
| 084             | Vancouver Island West         | 58          |                             | Msk               | Msk                |                      | Msk       |
| 085             | Vancouver Island North        | 65          |                             | 58                | 56                 |                      | 52        |
| 087             | Stikine                       | Msk         |                             | 33                | 69                 | Msk                  | 48        |
| 091             | Nechako Lakes                 | 71          |                             | Msk               | 60                 | 56                   | 61        |
| 092             | Nisga'a                       | 56          |                             |                   | 42                 | 34                   | 48        |
| 093             | Conseil scolaire francophone  | 67          | 68                          | Msk               | 68                 | Msk                  | 66        |
|                 | All Public Only               | 69          | 69                          | 60                | 68                 | 61                   | 64        |
|                 | All Independent Only          | 74          |                             | 64                | 72                 | 68                   | 71        |
|                 | <b>Province (Pub. + Ind.)</b> | <b>69</b>   | <b>69</b>                   | <b>60</b>         | <b>68</b>          | <b>62</b>            | <b>65</b> |

**Grade 12 - Student Exam Results, 2000/01 - 2004/05  
(Public and Independent)**



| School Year | Average Exam % |         |      |         |           |         |         |           |
|-------------|----------------|---------|------|---------|-----------|---------|---------|-----------|
|             | Communications | English | Math | History | Geography | Biology | Physics | Chemistry |
| 2000/01     | 64             | 68      | 70   | 71      | 74        | 65      | 71      | 73        |
| 2001/02     | 67             | 69      | 72   | 70      | 72        | 66      | 70      | 74        |
| 2002/03     | 68             | 69      | 72   | 67      | 77        | 65      | 70      | 73        |
| 2003/04     | 66             | 69      | 71   | 70      | 77        | 67      | 70      | 73        |
| 2004/05     | 66             | 70      | 72   | 70      | 72        | 68      | 72      | 73        |

**Notes:**

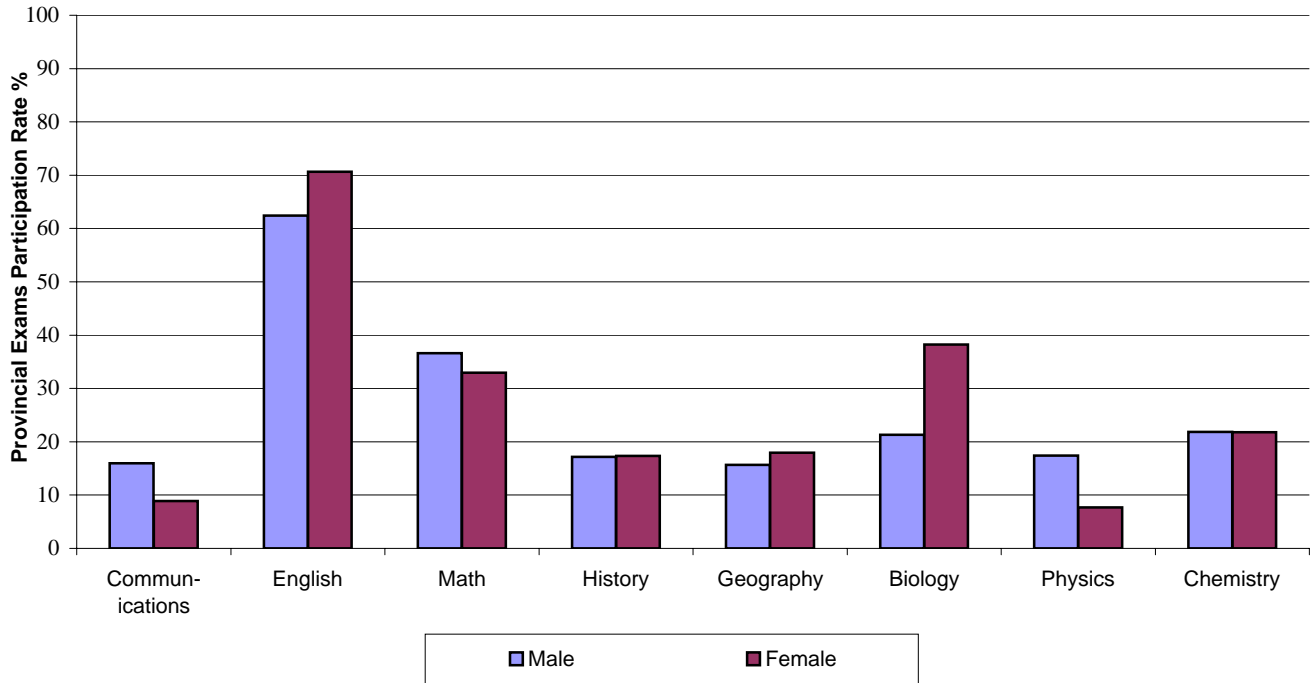
- (1) Provincial examination results reflect examinations written in English and French.
- (2) Math 12 stands for Principles of Mathematics 12.
- (3) Average exam percent is the average percent for the exam only and does not reflect the average course percent or the average final percent.



**Grade 12 - Student Exam Results by School District, 2004/05**

|     | School District               | 2004/05 (%)    |           |                    |           |           |           |           |           |
|-----|-------------------------------|----------------|-----------|--------------------|-----------|-----------|-----------|-----------|-----------|
|     |                               | Communications | English   | Principles of Math | History   | Geography | Biology   | Physics   | Chemistry |
| 005 | Southeast Kootenay            | 65             | 73        | 64                 | 70        | 72        | 69        | 69        | 66        |
| 006 | Rocky Mountain                | 64             | 69        | 61                 | 73        | 61        | 65        | 72        | 67        |
| 008 | Kootenay Lake                 | 64             | 72        | 72                 | 72        | 76        | 70        | 70        | 65        |
| 010 | Arrow Lakes                   | 63             | 67        | Msk                | 65        | 76        | 65        | 68        | Msk       |
| 019 | Revelstoke                    | 71             | 71        | 71                 | 66        | 67        | 67        | 73        | 68        |
| 020 | Kootenay-Columbia             | 67             | 73        | 67                 | 66        | 75        | 71        | 70        | 71        |
| 022 | Vernon                        | 63             | 72        | 67                 | 70        | 71        | 65        | 66        | 68        |
| 023 | Central Okanagan              | 69             | 73        | 71                 | 69        | 70        | 68        | 75        | 72        |
| 027 | Cariboo-Chilcotin             | 62             | 70        | 63                 | 63        | 71        | 65        | 66        | 67        |
| 028 | Quesnel                       | 65             | 68        | 65                 | 62        | 67        | 66        | 74        | 67        |
| 033 | Chilliwack                    | 64             | 68        | 64                 | 68        | 76        | 67        | 67        | 72        |
| 034 | Abbotsford                    | 69             | 71        | 72                 | 72        | 72        | 73        | 73        | 76        |
| 035 | Langley                       | 70             | 72        | 70                 | 69        | 69        | 67        | 71        | 71        |
| 036 | Surrey                        | 66             | 70        | 72                 | 71        | 74        | 69        | 73        | 73        |
| 037 | Delta                         | 70             | 69        | 70                 | 69        | 73        | 68        | 74        | 70        |
| 038 | Richmond                      | 66             | 68        | 76                 | 68        | 72        | 65        | 72        | 72        |
| 039 | Vancouver                     | 65             | 68        | 74                 | 70        | 70        | 68        | 72        | 70        |
| 040 | New Westminster               | 67             | 68        | 74                 | 69        | 73        | 67        | 78        | 70        |
| 041 | Burnaby                       | 68             | 68        | 74                 | 71        | 71        | 66        | 72        | 73        |
| 042 | Maple Ridge-Pitt Meadows      | 67             | 70        | 73                 | 69        | 70        | 68        | 68        | 67        |
| 043 | Coquitlam                     | 65             | 68        | 77                 | 73        | 74        | 69        | 73        | 75        |
| 044 | North Vancouver               | 63             | 70        | 71                 | 73        | 72        | 69        | 74        | 72        |
| 045 | West Vancouver                | 69             | 74        | 78                 | 74        | 75        | 74        | 74        | 74        |
| 046 | Sunshine Coast                | 65             | 70        | 71                 | 71        | 79        | 67        | 71        | 69        |
| 047 | Powell River                  | 68             | 73        | 73                 | 67        | 73        | 66        | 72        | 76        |
| 048 | Howe Sound                    | 65             | 73        | 69                 | 75        | 77        | 71        | 64        | 71        |
| 049 | Central Coast                 | 72             | 77        | 48                 | Msk       | 74        | 59        |           | Msk       |
| 050 | Haida Gwaii/Queen Charlotte   | 47             | 66        | 52                 | Msk       | 76        | 48        | Msk       | 55        |
| 051 | Boundary                      | 66             | 71        | 76                 | 72        | 76        | 71        | 69        | 73        |
| 052 | Prince Rupert                 | 65             | 69        | 70                 | 66        | 59        | 59        | 67        | 66        |
| 053 | Okanagan Similkameen          | 67             | 70        | 66                 | 67        | 67        | 65        | 60        | 61        |
| 054 | Bulkley Valley                | 69             | 75        | 71                 | 75        | 72        | 65        | 72        | 68        |
| 057 | Prince George                 | 67             | 71        | 67                 | 66        | 66        | 61        | 68        | 65        |
| 058 | Nicola-Similkameen            | 70             | 71        | 70                 | 70        | 71        | 61        | 68        | 69        |
| 059 | Peace River South             | 63             | 69        | 65                 | 67        | 74        | 69        | 59        | 67        |
| 060 | Peace River North             | 69             | 71        | 66                 | 60        | 68        | 69        | 71        | 68        |
| 061 | Greater Victoria              | 63             | 72        | 69                 | 73        | 73        | 66        | 74        | 73        |
| 062 | Sooke                         | 66             | 68        | 69                 | 68        | 75        | 74        | 76        | 72        |
| 063 | Saanich                       | 70             | 75        | 72                 | 75        | 76        | 70        | 73        | 71        |
| 064 | Gulf Islands                  | 65             | 73        | 73                 | 74        | 78        | 68        | 73        | 80        |
| 067 | Okanagan Skaha                | 67             | 74        | 75                 | 71        | 74        | 68        | 73        | 73        |
| 068 | Nanaimo-Ladysmith             | 64             | 71        | 70                 | 68        | 71        | 67        | 73        | 68        |
| 069 | Qualicum                      | 66             | 71        | 66                 | 74        | 72        | 72        | 67        | 68        |
| 070 | Alberni                       | 65             | 66        | 71                 | 64        | 69        | 67        | 76        | 73        |
| 071 | Comox Valley                  | 67             | 73        | 72                 | 71        | 74        | 68        | 74        | 72        |
| 072 | Campbell River                | 66             | 71        | 69                 | 68        | 64        | 67        | 69        | 65        |
| 073 | Kamloops/Thompson             | 67             | 72        | 68                 | 72        | 71        | 69        | 74        | 66        |
| 074 | Gold Trail                    | 63             | 69        | 73                 |           | Msk       | 68        | Msk       | 57        |
| 075 | Mission                       | 66             | 68        | 69                 | 65        | 67        | 67        | 67        | 71        |
| 078 | Fraser-Cascade                | 70             | 69        | 65                 | 68        | 62        | 62        | 68        | 68        |
| 079 | Cowichan Valley               | 63             | 70        | 71                 | 71        | 76        | 69        | 69        | 70        |
| 081 | Fort Nelson                   | 60             | 69        | 60                 | 66        | 65        | 66        | 60        | Msk       |
| 082 | Coast Mountains               | 63             | 71        | 65                 | 69        | 70        | 65        | 65        | 62        |
| 083 | North Okanagan-Shuswap        | 65             | 70        | 64                 | 68        | 72        | 64        | 70        | 64        |
| 084 | Vancouver Island West         | 60             | 64        | Msk                | 61        | 65        | 50        | Msk       | Msk       |
| 085 | Vancouver Island North        | 63             | 68        | 63                 | 65        | Msk       | 62        | 77        | 58        |
| 087 | Stikine                       | Msk            | 58        | Msk                |           | 0         |           |           | Msk       |
| 091 | Nechako Lakes                 | 61             | 70        | 59                 | 62        | 67        | 65        | 60        | 55        |
| 092 | Nisga'a                       | 59             | 50        |                    |           |           | 49        |           |           |
| 093 | Conseil scolaire francophone  | 62             | 76        | 75                 |           | 73        | 68        | 71        | 69        |
|     | All Public Only               | 66             | 70        | 72                 | 70        | 72        | 68        | 72        | 71        |
|     | All Independent Only          | 65             | 72        | 73                 | 71        | 72        | 72        | 73        | 70        |
|     | <b>Province (Pub. + Ind.)</b> | <b>66</b>      | <b>70</b> | <b>72</b>          | <b>70</b> | <b>72</b> | <b>68</b> | <b>72</b> | <b>71</b> |

**Grade 12 - Provincial Exams Participation Rate, 2004/05  
(Public and Independent)**



| Courses                             | Provincial Exams Participation Rate (%) |        |              |
|-------------------------------------|---|--------|--------------|
|                                     | Male                                    | Female | All Students |
| <b>Communications 12</b>            | 16                                      | 9      | 12           |
| <b>English 12</b>                   | 62                                      | 71     | 67           |
| <b>Principles of Mathematics 12</b> | 37                                      | 33     | 35           |
| <b>History 12</b>                   | 17                                      | 17     | 17           |
| <b>Geography 12</b>                 | 16                                      | 18     | 17           |
| <b>Biology 12</b>                   | 21                                      | 38     | 30           |
| <b>Physics 12</b>                   | 17                                      | 8      | 13           |
| <b>Chemistry 12</b>                 | 22                                      | 22     | 22           |

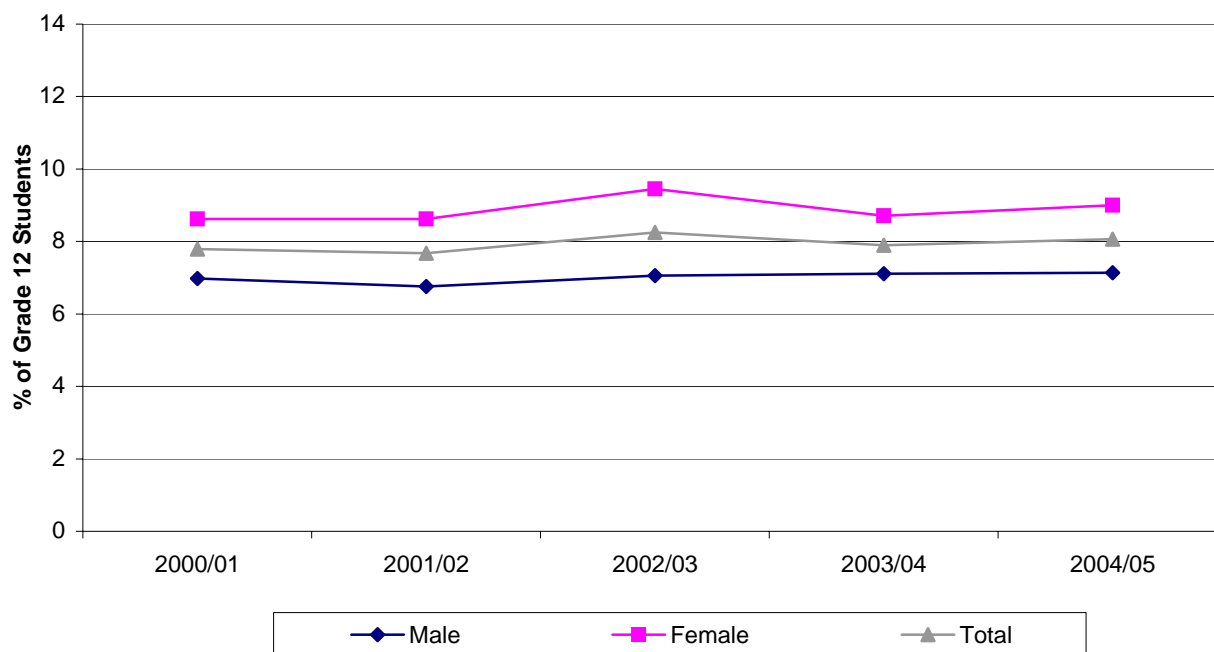
**Notes:**

(1) Provincial examination results reflect examinations written in English and French.

**Grade 12 Provincial Exams Participation Rate by School District**

| School District |                               | 2004/05 (%)     |           |           |           |           |           |           |           |
|-----------------|-------------------------------|-----------------|-----------|-----------|-----------|-----------|-----------|-----------|-----------|
|                 |                               | Communi-cations | English   | Math      | History   | Geography | Biology   | Physics   | Chemistry |
| 005             | Southeast Kootenay            | 19              | 49        | 20        | 9         | 9         | 21        | 7         | 17        |
| 006             | Rocky Mountain                | 27              | 71        | 38        | 9         | 14        | 34        | 14        | 22        |
| 008             | Kootenay Lake                 | 15              | 58        | 19        | 16        | 9         | 32        | 7         | 15        |
| 010             | Arrow Lakes                   | 12              | 84        | 7         | 14        | 23        | 67        | 16        | 5         |
| 019             | Revelstoke                    | 18              | 72        | 27        | 26        | 24        | 50        | 10        | 23        |
| 020             | Kootenay-Columbia             | 14              | 68        | 26        | 21        | 9         | 29        | 8         | 18        |
| 022             | Vernon                        | 10              | 59        | 21        | 16        | 16        | 19        | 8         | 13        |
| 023             | Central Okanagan              | 15              | 61        | 28        | 14        | 12        | 24        | 10        | 16        |
| 027             | Cariboo-Chilcotin             | 15              | 35        | 16        | 11        | 6         | 20        | 5         | 10        |
| 028             | Quesnel                       | 16              | 59        | 18        | 16        | 13        | 20        | 9         | 15        |
| 033             | Chilliwack                    | 12              | 41        | 20        | 8         | 10        | 19        | 7         | 11        |
| 034             | Abbotsford                    | 18              | 71        | 36        | 11        | 17        | 24        | 9         | 17        |
| 035             | Langley                       | 13              | 61        | 30        | 17        | 11        | 22        | 11        | 19        |
| 036             | Surrey                        | 16              | 80        | 40        | 19        | 20        | 32        | 15        | 24        |
| 037             | Delta                         | 8               | 64        | 29        | 14        | 8         | 25        | 11        | 19        |
| 038             | Richmond                      | 8               | 79        | 56        | 17        | 19        | 39        | 23        | 34        |
| 039             | Vancouver                     | 7               | 63        | 45        | 17        | 20        | 34        | 16        | 30        |
| 040             | New Westminster               | 21              | 55        | 29        | 15        | 7         | 29        | 9         | 20        |
| 041             | Burnaby                       | 10              | 70        | 49        | 13        | 18        | 37        | 18        | 34        |
| 042             | Maple Ridge-Pitt Meadows      | 16              | 61        | 24        | 15        | 16        | 18        | 8         | 13        |
| 043             | Coquitlam                     | 8               | 85        | 52        | 26        | 21        | 35        | 22        | 30        |
| 044             | North Vancouver               | 7               | 85        | 45        | 20        | 32        | 34        | 15        | 27        |
| 045             | West Vancouver                | 9               | 92        | 63        | 32        | 44        | 46        | 22        | 48        |
| 046             | Sunshine Coast                | 17              | 83        | 23        | 38        | 22        | 20        | 7         | 19        |
| 047             | Powell River                  | 19              | 54        | 19        | 24        | 11        | 24        | 7         | 10        |
| 048             | Howe Sound                    | 18              | 78        | 31        | 26        | 14        | 39        | 11        | 23        |
| 049             | Central Coast                 | 67              | 38        | 24        | 10        | 29        | 29        |           | 14        |
| 050             | Haida Gwaii/Queen Charlotte   | 21              | 60        | 32        | 6         | 29        | 32        | 2         | 14        |
| 051             | Boundary                      | 20              | 72        | 26        | 17        | 24        | 32        | 14        | 20        |
| 052             | Prince Rupert                 | 14              | 57        | 17        | 15        | 14        | 24        | 6         | 15        |
| 053             | Okanagan Similkameen          | 10              | 48        | 15        | 15        | 15        | 21        | 4         | 11        |
| 054             | Bulkley Valley                | 14              | 63        | 29        | 20        | 21        | 22        | 14        | 15        |
| 057             | Prince George                 | 12              | 54        | 20        | 14        | 7         | 22        | 6         | 14        |
| 058             | Nicola-Similkameen            | 12              | 32        | 9         | 7         | 3         | 13        | 6         | 8         |
| 059             | Peace River South             | 27              | 56        | 25        | 14        | 7         | 34        | 7         | 20        |
| 060             | Peace River North             | 22              | 51        | 27        | 10        | 4         | 19        | 8         | 16        |
| 061             | Greater Victoria              | 12              | 78        | 40        | 30        | 20        | 43        | 14        | 21        |
| 062             | Sooke                         | 22              | 71        | 21        | 12        | 5         | 29        | 6         | 16        |
| 063             | Saanich                       | 6               | 54        | 28        | 15        | 15        | 26        | 10        | 17        |
| 064             | Gulf Islands                  | 18              | 65        | 29        | 17        | 26        | 48        | 14        | 21        |
| 067             | Okanagan Skaha                | 19              | 84        | 38        | 31        | 21        | 34        | 15        | 26        |
| 068             | Nanaimo-Ladysmith             | 13              | 63        | 28        | 13        | 14        | 29        | 8         | 18        |
| 069             | Qualicum                      | 18              | 58        | 22        | 17        | 19        | 29        | 8         | 14        |
| 070             | Alberni                       | 13              | 44        | 15        | 9         | 5         | 8         | 8         | 13        |
| 071             | Comox Valley                  | 10              | 47        | 16        | 16        | 13        | 18        | 6         | 10        |
| 072             | Campbell River                | 14              | 46        | 16        | 8         | 9         | 18        | 11        | 9         |
| 073             | Kamloops/Thompson             | 15              | 70        | 27        | 14        | 16        | 26        | 7         | 16        |
| 074             | Gold Trail                    | 30              | 51        | 16        |           | 2         | 19        | 2         | 13        |
| 075             | Mission                       | 16              | 50        | 15        | 17        | 8         | 20        | 4         | 7         |
| 078             | Fraser-Cascade                | 28              | 41        | 14        | 15        | 17        | 15        | 7         | 7         |
| 079             | Cowichan Valley               | 15              | 88        | 34        | 24        | 26        | 41        | 9         | 14        |
| 081             | Fort Nelson                   | 31              | 49        | 11        | 14        | 23        | 15        | 21        | 2         |
| 082             | Coast Mountains               | 16              | 50        | 18        | 14        | 7         | 24        | 6         | 15        |
| 083             | North Okanagan-Shuswap        | 10              | 49        | 16        | 10        | 5         | 22        | 6         | 12        |
| 084             | Vancouver Island West         | 29              | 31        | 4         | 7         | 15        | 19        | 3         | 4         |
| 085             | Vancouver Island North        | 21              | 56        | 20        | 8         | 1         | 15        | 7         | 17        |
| 087             | Stikine                       | 3               | 23        | 3         |           | 0         |           |           | 3         |
| 091             | Nechako Lakes                 | 17              | 29        | 10        | 8         | 9         | 12        | 3         | 7         |
| 092             | Nisga'a                       | 54              | 36        |           |           |           | 15        |           |           |
| 093             | Conseil scolaire francophone  | 6               | 84        | 49        | 27        | 7         | 53        | 20        | 31        |
|                 | All Public Only               | 13              | 65        | 33        | 16        | 16        | 29        | 12        | 21        |
|                 | All Independent Only          | 10              | 92        | 59        | 28        | 32        | 46        | 20        | 35        |
|                 | <b>Province (Pub. + Ind.)</b> | <b>12</b>       | <b>67</b> | <b>35</b> | <b>17</b> | <b>17</b> | <b>30</b> | <b>13</b> | <b>22</b> |

**Provincial Scholarships, 2000/01 - 2004/05  
(Public and Independent)**



| Recipients     | Provincial Scholarships Awarded |                        |        |                        |       |                        |
|----------------|---------------------------------|------------------------|--------|------------------------|-------|------------------------|
|                | Male                            |                        | Female |                        | Total |                        |
|                | #                               | % of Grade 12 Students | #      | % of Grade 12 Students | #     | % of Grade 12 Students |
| <b>2000/01</b> | 2,118                           | 7                      | 2,533  | 9                      | 4,651 | 8                      |
| <b>2001/02</b> | 2,088                           | 7                      | 2,589  | 9                      | 4,677 | 8                      |
| <b>2002/03</b> | 2,178                           | 7                      | 2,920  | 9                      | 5,098 | 8                      |
| <b>2003/04</b> | 2,129                           | 7                      | 2,541  | 9                      | 4,670 | 8                      |
| <b>2004/05</b> | 2,148                           | 7                      | 2,690  | 9                      | 4,838 | 8                      |

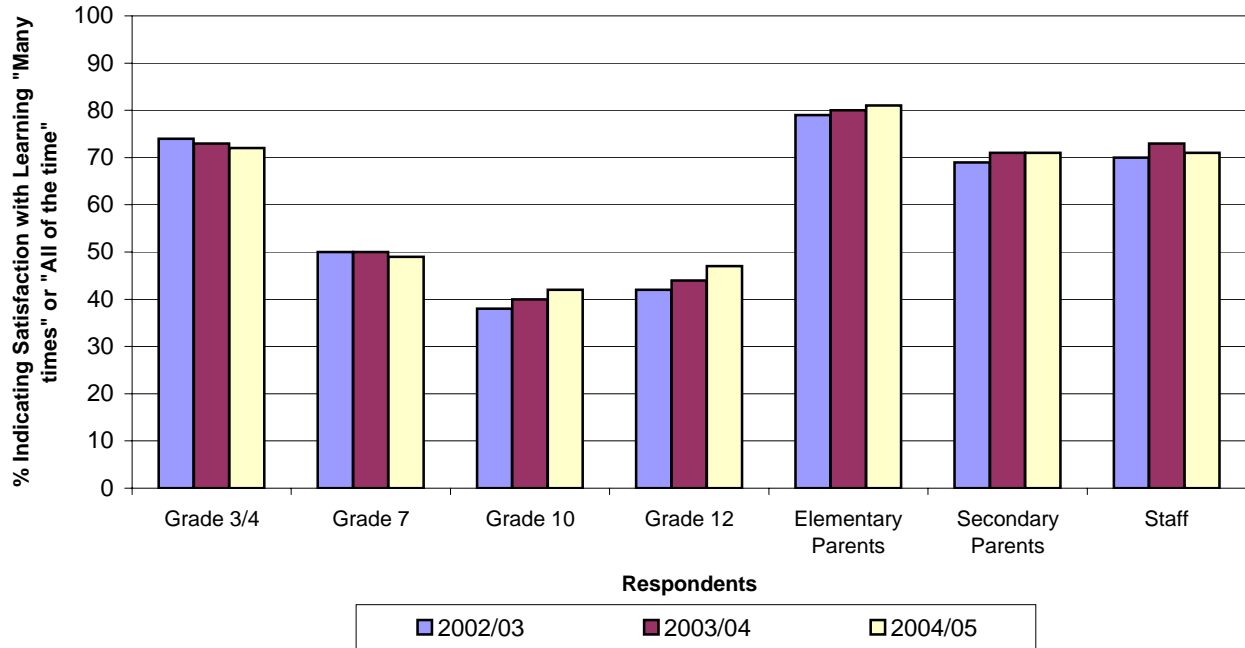
**Notes:**

- (1) Both \$1000 and \$2000 provincial scholarships are included.
- (2) A student will be awarded a \$1000 scholarship if (s)he meets the eligibility requirements as outlined in the Grade 12 Transcripts and Examinations "Handbook of Procedures". The top 20 scholarship recipients are awarded a \$2000 provincial scholarship.

Provincial Scholarships, 2002/03 - 2004/05

| School District | 2002/03                       |                        | 2003/04  |                        | 2004/05  |                        |    |
|-----------------|-------------------------------|------------------------|----------|------------------------|----------|------------------------|----|
|                 | #                             | % of Grade 12 Students | #        | % of Grade 12 Students | #        | % of Grade 12 Students |    |
| 005             | Southeast Kootenay            | 20                     | 3        | 25                     | 4        | 23                     | 3  |
| 006             | Rocky Mountain                | 13                     | 3        | 13                     | 4        | 13                     | 4  |
| 008             | Kootenay Lake                 | 26                     | 4        | 46                     | 7        | 40                     | 6  |
| 010             | Arrow Lakes                   | 2                      | 3        | 3                      | 6        | 1                      | 2  |
| 019             | Revelstoke                    | 2                      | 2        | 10                     | 9        | 1                      | 1  |
| 020             | Kootenay-Columbia             | 29                     | 6        | 41                     | 8        | 23                     | 5  |
| 022             | Vernon                        | 55                     | 5        | 53                     | 5        | 39                     | 4  |
| 023             | Central Okanagan              | 126                    | 6        | 98                     | 5        | 100                    | 5  |
| 027             | Cariboo-Chilcotin             | 24                     | 3        | 11                     | 1        | 19                     | 2  |
| 028             | Quesnel                       | 14                     | 4        | 11                     | 3        | 8                      | 2  |
| 033             | Chilliwack                    | 55                     | 4        | 46                     | 4        | 46                     | 4  |
| 034             | Abbotsford                    | 127                    | 7        | 105                    | 6        | 120                    | 8  |
| 035             | Langley                       | 125                    | 6        | 112                    | 6        | 120                    | 6  |
| 036             | Surrey                        | 432                    | 8        | 403                    | 9        | 448                    | 9  |
| 037             | Delta                         | 120                    | 6        | 148                    | 8        | 121                    | 6  |
| 038             | Richmond                      | 366                    | 14       | 300                    | 12       | 298                    | 12 |
| 039             | Vancouver                     | 760                    | 11       | 711                    | 11       | 732                    | 11 |
| 040             | New Westminster               | 39                     | 7        | 35                     | 6        | 49                     | 7  |
| 041             | Burnaby                       | 295                    | 12       | 295                    | 13       | 291                    | 12 |
| 042             | Maple Ridge-Pitt Meadows      | 50                     | 4        | 49                     | 4        | 42                     | 3  |
| 043             | Coquitlam                     | 411                    | 15       | 385                    | 14       | 386                    | 13 |
| 044             | North Vancouver               | 227                    | 13       | 193                    | 12       | 186                    | 11 |
| 045             | West Vancouver                | 135                    | 21       | 145                    | 22       | 158                    | 23 |
| 046             | Sunshine Coast                | 30                     | 9        | 32                     | 10       | 20                     | 6  |
| 047             | Powell River                  | 20                     | 7        | 17                     | 6        | 13                     | 4  |
| 048             | Howe Sound                    | 30                     | 9        | 16                     | 5        | 27                     | 9  |
| 049             | Central Coast                 | 0                      | 0        | 0                      | 0        | 0                      | 0  |
| 050             | Haida Gwaii/Queen Charlotte   | 1                      | 2        | 0                      | 0        | 1                      | 2  |
| 051             | Boundary                      | 9                      | 5        | 8                      | 5        | 9                      | 6  |
| 052             | Prince Rupert                 | 11                     | 3        | 7                      | 3        | 7                      | 2  |
| 053             | Okanagan Similkameen          | 14                     | 4        | 11                     | 3        | 11                     | 4  |
| 054             | Bulkley Valley                | 14                     | 6        | 18                     | 7        | 16                     | 6  |
| 057             | Prince George                 | 58                     | 3        | 47                     | 3        | 44                     | 3  |
| 058             | Nicola-Similkameen            | 5                      | 1        | 7                      | 2        | 9                      | 2  |
| 059             | Peace River South             | 12                     | 3        | 7                      | 2        | 9                      | 2  |
| 060             | Peace River North             | 12                     | 3        | 11                     | 2        | 11                     | 2  |
| 061             | Greater Victoria              | 191                    | 9        | 164                    | 9        | 186                    | 10 |
| 062             | Sooke                         | 33                     | 4        | 23                     | 3        | 30                     | 4  |
| 063             | Saanich                       | 105                    | 9        | 109                    | 11       | 92                     | 8  |
| 064             | Gulf Islands                  | 16                     | 9        | 7                      | 4        | 25                     | 15 |
| 067             | Okanagan Skaha                | 58                     | 9        | 49                     | 8        | 60                     | 10 |
| 068             | Nanaimo-Ladysmith             | 54                     | 4        | 46                     | 3        | 68                     | 4  |
| 069             | Qualicum                      | 33                     | 7        | 15                     | 3        | 22                     | 5  |
| 070             | Alberni                       | 13                     | 2        | 18                     | 3        | 11                     | 2  |
| 071             | Comox Valley                  | 51                     | 5        | 29                     | 3        | 58                     | 5  |
| 072             | Campbell River                | 36                     | 6        | 29                     | 5        | 14                     | 2  |
| 073             | Kamloops/Thompson             | 53                     | 4        | 53                     | 4        | 74                     | 6  |
| 074             | Gold Trail                    | 2                      | 1        | 0                      | 0        | 2                      | 2  |
| 075             | Mission                       | 18                     | 3        | 11                     | 1        | 18                     | 3  |
| 078             | Fraser-Cascade                | 7                      | 3        | 8                      | 4        | 2                      | 1  |
| 079             | Cowichan Valley               | 44                     | 7        | 34                     | 5        | 36                     | 6  |
| 081             | Fort Nelson                   | 4                      | 5        | 1                      | 1        | 1                      | 1  |
| 082             | Coast Mountains               | 28                     | 4        | 12                     | 2        | 18                     | 3  |
| 083             | North Okanagan-Shuswap        | 27                     | 3        | 14                     | 1        | 22                     | 2  |
| 084             | Vancouver Island West         | 0                      | 0        | 0                      | 0        | 0                      | 0  |
| 085             | Vancouver Island North        | 8                      | 4        | 7                      | 4        | 5                      | 3  |
| 087             | Stikine                       | 0                      | 0        | 0                      | 0        | 0                      | 0  |
| 091             | Nechako Lakes                 | 4                      | 1        | 11                     | 2        | 8                      | 1  |
| 092             | Nisga'a                       | 0                      | 0        | 0                      | 0        | 0                      | 0  |
| 093             | Conseil scolaire francophone  | 14                     | 16       | 15                     | 17       | 15                     | 15 |
|                 | All Public Only               | 4,468                  | 8        | 4,074                  | 7        | 4,208                  | 8  |
|                 | All Independent Only          | 630                    | 16       | 596                    | 16       | 630                    | 15 |
|                 | <b>Province (Pub. + Ind.)</b> | <b>5,098</b>           | <b>8</b> | <b>4,670</b>           | <b>8</b> | <b>4,838</b>           |    |

## Satisfaction - Learning, 2002/03 - 2004/05 (Public Only)



| Respondents               | % Indicating Satisfaction with Learning "Many times" or "All of the time" |         |         |
|---------------------------|---|---------|---------|
|                           | 2002/03   | 2003/04 | 2004/05 |
| <b>Grade 3/4</b>          | 74  | 73      | 72      |
| <b>Grade 7</b>            | 50  | 50      | 49      |
| <b>Grade 10</b>           | 38  | 40      | 42      |
| <b>Grade 12</b>           | 42  | 44      | 47      |
| <b>Elementary Parents</b> | 79  | 80      | 81      |
| <b>Secondary Parents</b>  | 69  | 71      | 71      |
| <b>Staff</b>              | 70  | 73      | 71      |

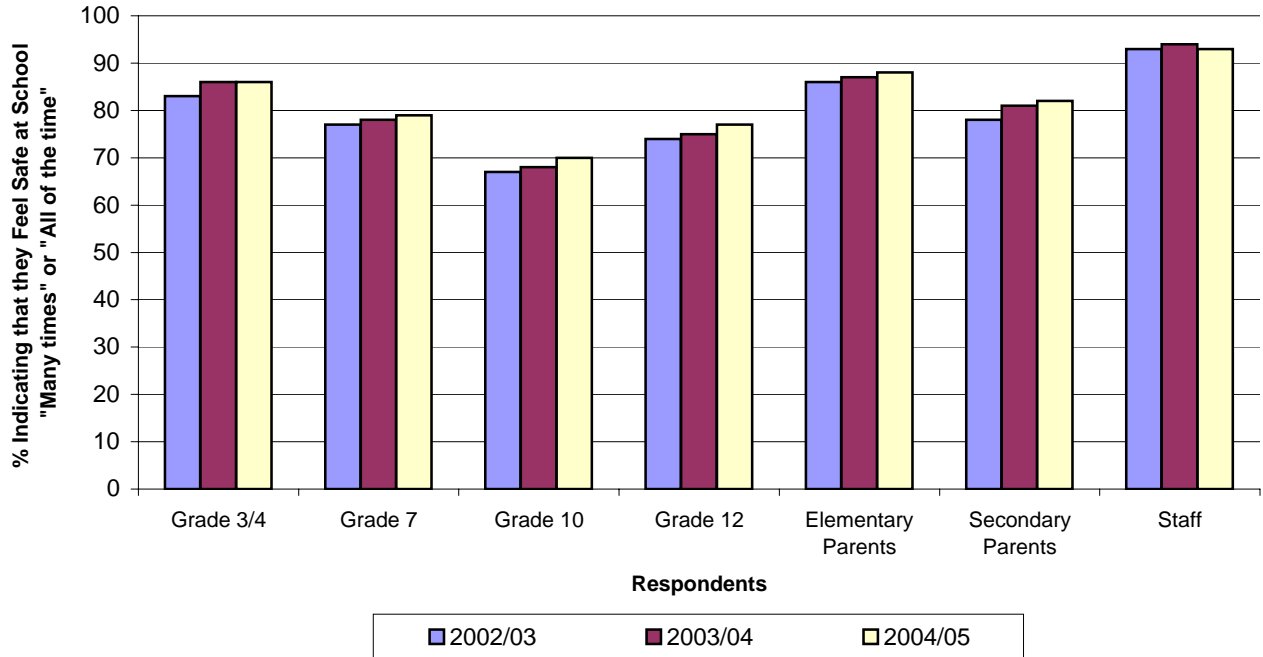
**Notes:**

- (1) Results are based on the question, "Are you satisfied with what you are learning at school?" for students, "Are you satisfied with what your child is learning at school?" for parents, and "Are you satisfied with the academic performance of the students at your school?" for staff.
- (2) Includes standard public schools only.

**Satisfaction - Learning by School District**

| School District | 2004/05 (%)                   |           |           |           |                    |                   |           |           |
|-----------------|-------------------------------|-----------|-----------|-----------|--------------------|-------------------|-----------|-----------|
|                 | Grade 3/4                     | Grade 7   | Grade 10  | Grade 12  | Elementary Parents | Secondary Parents | Staff     |           |
| 005             | Southeast Kootenay            | 65        | 40        | 35        | 38                 | 74                | 57        | 66        |
| 006             | Rocky Mountain                | 78        | 46        | 37        | 34                 | 83                | 63        | 89        |
| 008             | Kootenay Lake                 | 70        | 45        | 39        | 47                 | 81                | 71        | 76        |
| 010             | Arrow Lakes                   | 61        | 48        | 59        | 37                 | 60                | 64        | 83        |
| 019             | Revelstoke                    | 71        | 39        | 30        | 44                 | 88                | 83        |           |
| 020             | Kootenay-Columbia             | 72        | 41        | 40        | 44                 | 84                | 79        | 71        |
| 022             | Vernon                        | 69        | 46        | 49        | 52                 | 85                | 81        | 75        |
| 023             | Central Okanagan              | 71        | 45        | 43        | 47                 | 88                | 76        | 77        |
| 027             | Cariboo-Chilcotin             | 72        | 57        | 37        | 54                 | 80                | 59        | 72        |
| 028             | Quesnel                       | 68        | 52        | 38        | 41                 | 79                | 78        | 83        |
| 033             | Chilliwack                    | 71        | 45        | 39        | 50                 | 82                | 78        | 69        |
| 034             | Abbotsford                    | 77        | 50        | 48        | 52                 | 87                | 80        | 77        |
| 035             | Langley                       | 70        | 48        | 42        | 48                 | 83                | 78        | 70        |
| 036             | Surrey                        | 76        | 58        | 45        | 48                 | 82                | 74        | 67        |
| 037             | Delta                         | 72        | 54        | 27        | 40                 | 83                | 69        | 72        |
| 038             | Richmond                      | 73        | 60        | 47        | 47                 | 77                | 68        | 79        |
| 039             | Vancouver                     | 75        | 57        | 38        | 42                 | 77                | 65        | 60        |
| 040             | New Westminster               | 69        | 48        | 51        | 48                 | 77                | 74        | 80        |
| 041             | Burnaby                       | 71        | 57        | 45        | 43                 | 78                | 67        | 70        |
| 042             | Maple Ridge-Pitt Meadows      | 69        | 40        | 33        | 44                 | 82                | 70        | 74        |
| 043             | Coquitlam                     | 70        | 46        | 44        | 52                 | 79                | 74        | 82        |
| 044             | North Vancouver               | 65        | 45        | 40        | 41                 | 78                | 69        | 77        |
| 045             | West Vancouver                | 74        | 48        | 41        | 61                 | 82                | 79        | 90        |
| 046             | Sunshine Coast                | 68        | 38        | 41        | 49                 | 79                | 68        | 73        |
| 047             | Powell River                  | 57        | 46        | 27        | 52                 | 81                | 79        |           |
| 048             | Howe Sound                    | 74        | 41        | 42        | 46                 | 82                | 80        | 75        |
| 049             | Central Coast                 | 70        | 58        | 27        | 43                 | 100               |           | 67        |
| 050             | Haida Gwaii/Queen Charlotte   | 75        | 55        | 24        | 47                 | 74                | 56        | 67        |
| 051             | Boundary                      | 74        | 58        | 49        | 43                 | 83                | 86        | 91        |
| 052             | Prince Rupert                 | 75        | 50        | 45        | 48                 | 84                | 69        | 46        |
| 053             | Okanagan Similkameen          | 76        | 59        | 39        | 49                 | 93                | 68        | 68        |
| 054             | Bulkley Valley                | 69        | 44        | 46        | 54                 | 82                | 54        | 74        |
| 057             | Prince George                 | 74        | 52        | 45        | 44                 | 82                | 67        | 64        |
| 058             | Nicola-Similkameen            | 71        | 34        | 43        | 57                 | 76                | 55        | 54        |
| 059             | Peace River South             | 73        | 49        | 37        | 33                 | 83                | 58        | 53        |
| 060             | Peace River North             | 67        | 44        | 53        | 53                 | 75                | 82        | 69        |
| 061             | Greater Victoria              | 64        | 42        | 38        | 46                 | 81                | 70        | 71        |
| 062             | Sooke                         | 72        | 43        | 33        | 44                 | 81                | 66        | 68        |
| 063             | Saanich                       | 62        | 41        | 43        | 59                 | 83                | 82        | 85        |
| 064             | Gulf Islands                  | 55        | 32        | 51        | 54                 | 62                | 60        | 88        |
| 067             | Okanagan Skaha                | 66        | 35        | 45        | 55                 | 84                | 81        | 79        |
| 068             | Nanaimo-Ladysmith             | 72        | 46        | 39        | 47                 | 79                | 66        | 78        |
| 069             | Qualicum                      | 77        | 41        | 51        | 46                 | 78                | 68        | 86        |
| 070             | Alberni                       | 68        | 52        | 41        | 47                 | 78                | 63        | 71        |
| 071             | Cornox Valley                 | 70        | 46        | 43        | 50                 | 83                | 82        | 66        |
| 072             | Campbell River                | 72        | 33        | 44        | 52                 | 81                | 74        | 74        |
| 073             | Kamloops/Thompson             | 69        | 50        | 38        | 42                 | 82                | 69        | 68        |
| 074             | Gold Trail                    | 76        | 51        | 18        | 34                 | 84                | 50        | 52        |
| 075             | Mission                       | 72        | 48        | 51        | 63                 | 81                | 72        | 80        |
| 078             | Fraser-Cascade                | 66        | 51        | 47        | 45                 | 81                | 71        | 56        |
| 079             | Cowichan Valley               | 76        | 41        | 48        | 55                 | 84                | 72        | 65        |
| 081             | Fort Nelson                   | 72        |           | 30        | 32                 | 73                | 71        | 60        |
| 082             | Coast Mountains               | 77        | 54        | 39        | 46                 | 76                | 60        | 43        |
| 083             | North Okanagan-Shuswap        | 70        | 47        | 39        | 43                 | 83                | 71        | 73        |
| 084             | Vancouver Island West         |           |           | 25        | 30                 | 43                | 68        |           |
| 085             | Vancouver Island North        | 58        | 38        | 34        | 34                 | 77                | 37        | 59        |
| 087             | Stikine                       | 100       | 40        | 80        | Msk                | 80                | Msk       |           |
| 091             | Nechako Lakes                 | 79        | 35        | 43        | 48                 | 80                | 56        | 65        |
| 092             | Nisga'a                       | 71        | 67        |           |                    | 80                |           | 74        |
| 093             | Conseil scolaire francophone  | 72        | 51        | 27        | 57                 | 86                | 83        | 76        |
|                 | <b>Province (Public Only)</b> | <b>72</b> | <b>49</b> | <b>42</b> | <b>47</b>          | <b>81</b>         | <b>71</b> | <b>71</b> |

**Satisfaction - School Safety, 2002/03 - 2004/05  
(Public Only)**



| Respondents               | % Indicating that they Feel Safe at School "Many times" or "All of the time" |         |         |
|---------------------------|--|---------|---------|
|                           | 2002/03  | 2003/04 | 2004/05 |
| <b>Grade 3/4</b>          | 83   | 86      | 86      |
| <b>Grade 7</b>            | 77   | 78      | 79      |
| <b>Grade 10</b>           | 67   | 68      | 70      |
| <b>Grade 12</b>           | 74   | 75      | 77      |
| <b>Elementary Parents</b> | 86   | 87      | 88      |
| <b>Secondary Parents</b>  | 78   | 81      | 82      |
| <b>Staff</b>              | 93   | 94      | 93      |

**Notes:**

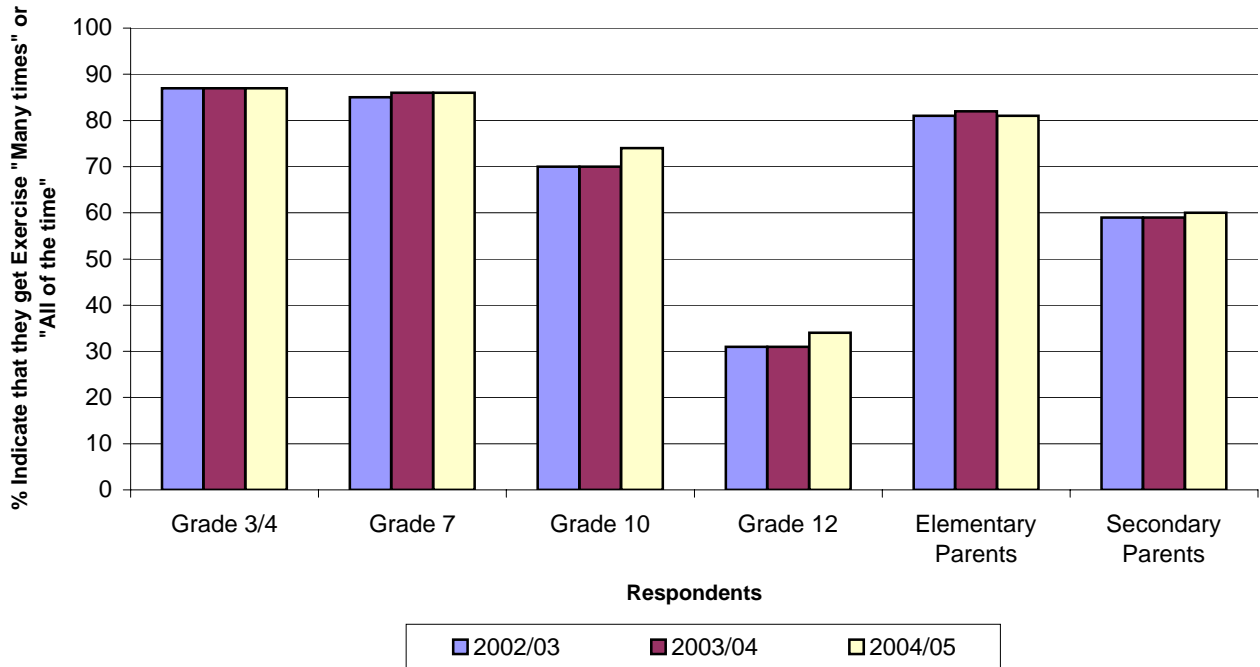
- (1) Results are based on the question, "Do you feel safe at school?" for students and "Does your child feel safe at school?" for parents, and "Is your school a safe place to work and learn?" for staff.
- (2) Includes standard public schools only.



**Satisfaction - School Safety by School District**

| School District               |                              | 2004/05 (%) |           |           |           |                    |                   |           |
|-------------------------------|------------------------------|-------------|-----------|-----------|-----------|--------------------|-------------------|-----------|
|                               |                              | Grade 3/4   | Grade 7   | Grade 10  | Grade 12  | Elementary Parents | Secondary Parents | Staff     |
| 005                           | Southeast Kootenay           | 84          | 72        | 59        | 74        | 84                 | 70                | 91        |
| 006                           | Rocky Mountain               | 89          | 69        | 75        | 82        | 88                 | 74                | 93        |
| 008                           | Kootenay Lake                | 89          | 79        | 75        | 81        | 89                 | 82                | 90        |
| 010                           | Arrow Lakes                  | 70          | 83        | 81        | 76        | 87                 | 86                | 100       |
| 019                           | Revelstoke                   | 88          | 78        | 60        | 65        | 83                 | 77                |           |
| 020                           | Kootenay-Columbia            | 85          | 71        | 71        | 77        | 85                 | 78                | 82        |
| 022                           | Vernon                       | 86          | 78        | 75        | 84        | 87                 | 88                | 97        |
| 023                           | Central Okanagan             | 88          | 80        | 73        | 77        | 87                 | 87                | 98        |
| 027                           | Cariboo-Chilcotin            | 87          | 78        | 65        | 81        | 90                 | 70                | 89        |
| 028                           | Quesnel                      | 80          | 77        | 64        | 72        | 87                 | 89                | 92        |
| 033                           | Chilliwack                   | 88          | 76        | 70        | 75        | 88                 | 87                | 97        |
| 034                           | Abbotsford                   | 87          | 79        | 75        | 77        | 90                 | 85                | 93        |
| 035                           | Langley                      | 88          | 83        | 73        | 77        | 90                 | 85                | 94        |
| 036                           | Surrey                       | 88          | 83        | 66        | 75        | 90                 | 81                | 93        |
| 037                           | Delta                        | 88          | 85        | 67        | 79        | 89                 | 83                | 97        |
| 038                           | Richmond                     | 88          | 84        | 70        | 76        | 90                 | 83                | 93        |
| 039                           | Vancouver                    | 86          | 79        | 67        | 76        | 89                 | 77                | 87        |
| 040                           | New Westminster              | 86          | 78        | 73        | 78        | 87                 | 91                | 90        |
| 041                           | Burnaby                      | 83          | 85        | 67        | 74        | 89                 | 76                | 89        |
| 042                           | Maple Ridge-Pitt Meadows     | 86          | 79        | 65        | 78        | 89                 | 88                | 90        |
| 043                           | Coquitlam                    | 88          | 77        | 65        | 75        | 88                 | 76                | 96        |
| 044                           | North Vancouver              | 85          | 78        | 72        | 78        | 89                 | 84                | 93        |
| 045                           | West Vancouver               | 91          | 82        | 81        | 90        | 93                 | 91                | 99        |
| 046                           | Sunshine Coast               | 85          | 75        | 77        | 88        | 90                 | 91                | 77        |
| 047                           | Powell River                 | 79          | 73        | 61        | 78        | 79                 | 66                |           |
| 048                           | Howe Sound                   | 86          | 74        | 77        | 81        | 90                 | 88                | 98        |
| 049                           | Central Coast                | 82          | 77        | 82        | 43        | 79                 |                   | 100       |
| 050                           | Haida Gwaii/Queen Charlotte  | 85          | 80        | 59        | 77        | 80                 | 75                | 93        |
| 051                           | Boundary                     | 83          | 80        | 84        | 77        | 89                 | 88                | 97        |
| 052                           | Prince Rupert                | 80          | 76        | 72        | 72        | 88                 | 86                | 90        |
| 053                           | Okanagan Similkameen         | 85          | 74        | 64        | 82        | 91                 | 76                | 89        |
| 054                           | Bulkley Valley               | 79          | 71        | 72        | 80        | 87                 | 81                | 93        |
| 057                           | Prince George                | 87          | 78        | 70        | 73        | 83                 | 81                | 95        |
| 058                           | Nicola-Similkameen           | 80          | 62        | 68        | 77        | 78                 | 56                | 85        |
| 059                           | Peace River South            | 87          | 77        | 61        | 67        | 87                 | 85                | 92        |
| 060                           | Peace River North            | 79          | 75        | 76        | 76        | 80                 | 84                | 90        |
| 061                           | Greater Victoria             | 86          | 74        | 73        | 80        | 88                 | 83                | 95        |
| 062                           | Sooke                        | 86          | 73        | 63        | 68        | 85                 | 71                | 95        |
| 063                           | Saanich                      | 88          | 68        | 78        | 86        | 90                 | 84                | 99        |
| 064                           | Gulf Islands                 | 78          | 79        | 86        | 87        | 94                 | 80                | 94        |
| 067                           | Okanagan Skaha               | 84          | 75        | 70        | 84        | 87                 | 89                | 94        |
| 068                           | Nanaimo-Ladysmith            | 85          | 78        | 71        | 79        | 86                 | 78                | 97        |
| 069                           | Qualicum                     | 86          | 81        | 85        | 90        | 85                 | 80                | 96        |
| 070                           | Alberni                      | 80          | 71        | 65        | 81        | 81                 | 70                | 90        |
| 071                           | Comox Valley                 | 85          | 75        | 74        | 82        | 85                 | 87                | 95        |
| 072                           | Campbell River               | 84          | 65        | 75        | 78        | 84                 | 88                | 91        |
| 073                           | Kamloops/Thompson            | 87          | 80        | 72        | 76        | 86                 | 84                | 93        |
| 074                           | Gold Trail                   | 86          | 76        | 53        | 77        | 82                 | 78                | 87        |
| 075                           | Mission                      | 89          | 86        | 77        | 88        | 89                 | 83                | 94        |
| 078                           | Fraser-Cascade               | 81          | 78        | 78        | 74        | 84                 | 84                | 98        |
| 079                           | Cowichan Valley              | 85          | 72        | 76        | 82        | 86                 | 86                | 90        |
| 081                           | Fort Nelson                  | 79          |           | 61        | 78        | 84                 | 85                | 100       |
| 082                           | Coast Mountains              | 86          | 83        | 70        | 76        | 82                 | 84                | 84        |
| 083                           | North Okanagan-Shuswap       | 87          | 80        | 70        | 77        | 90                 | 85                | 94        |
| 084                           | Vancouver Island West        |             |           | 85        | 76        | 64                 | 80                |           |
| 085                           | Vancouver Island North       | 75          | 71        | 71        | 87        | 85                 | 74                | 94        |
| 087                           | Stikine                      | 80          | 60        | 100       | MsK       | 80                 | MsK               |           |
| 091                           | Nechako Lakes                | 87          | 64        | 69        | 77        | 88                 | 69                | 91        |
| 092                           | Nisga'a                      | 88          | 94        |           |           | 80                 |                   | 100       |
| 093                           | Conseil scolaire francophone | 88          | 89        | 77        | 86        | 92                 | 95                | 100       |
| <b>Province (Public Only)</b> |                              | <b>86</b>   | <b>79</b> | <b>70</b> | <b>77</b> | <b>88</b>          | <b>82</b>         | <b>93</b> |

## Satisfaction - Physical Activity, 2002/03 - 2004/05 (Public Only)



| Respondents               | % Indicating that they get Exercise "Many times" or "All of the time" |         |         |
|---------------------------|---|---------|---------|
|                           | 2002/03   | 2003/04 | 2004/05 |
| <b>Grade 3/4</b>          | 87  | 87      | 87      |
| <b>Grade 7</b>            | 85  | 86      | 86      |
| <b>Grade 10</b>           | 70  | 70      | 74      |
| <b>Grade 12</b>           | 31  | 31      | 34      |
| <b>Elementary Parents</b> | 81  | 82      | 81      |
| <b>Secondary Parents</b>  | 59  | 59      | 60      |

**Notes:**

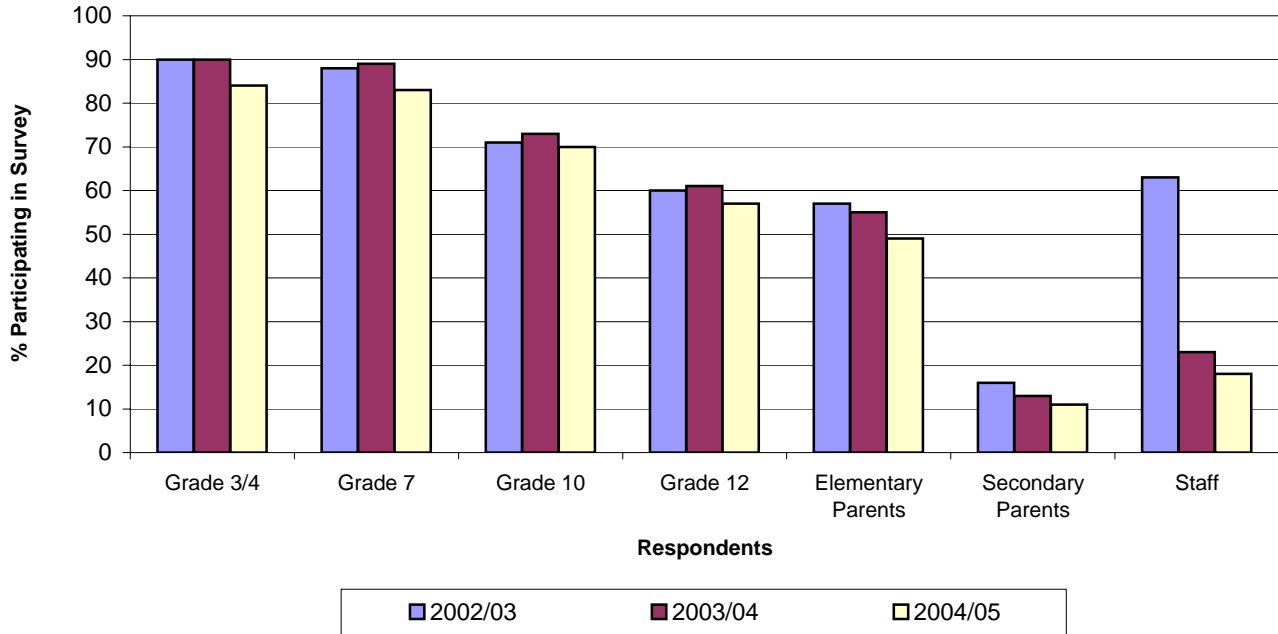
(1) Results are based on the question, "At school, do you get exercise (for example, physical activity or sports)?" for students, and "At school, does your child get exercise (for example, physical activity or sports)?" for parents. No physical activity question was asked for staff.

(2) Includes standard public schools only.

**Satisfaction - Physical Activity by School District**

| School District               |                              | 2004/05 (%) |           |           |           |                    |                   |
|-------------------------------|------------------------------|-------------|-----------|-----------|-----------|--------------------|-------------------|
|                               |                              | Grade 3/4   | Grade 7   | Grade 10  | Grade 12  | Elementary Parents | Secondary Parents |
| 005                           | Southeast Kootenay           | 88          | 89        | 78        | 35        | 81                 | 54                |
| 006                           | Rocky Mountain               | 95          | 76        | 86        | 43        | 86                 | 54                |
| 008                           | Kootenay Lake                | 89          | 90        | 76        | 40        | 82                 | 67                |
| 010                           | Arrow Lakes                  | 83          | 96        | 93        | 73        | 81                 | 57                |
| 019                           | Revelstoke                   | 90          | 81        | 71        | 35        | 84                 | 52                |
| 020                           | Kootenay-Columbia            | 86          | 86        | 75        | 39        | 81                 | 58                |
| 022                           | Vernon                       | 83          | 83        | 75        | 35        | 82                 | 61                |
| 023                           | Central Okanagan             | 89          | 89        | 73        | 34        | 81                 | 61                |
| 027                           | Cariboo-Chilcotin            | 92          | 91        | 67        | 39        | 85                 | 51                |
| 028                           | Quesnel                      | 86          | 81        | 67        | 29        | 82                 | 44                |
| 033                           | Chilliwack                   | 88          | 91        | 68        | 39        | 84                 | 62                |
| 034                           | Abbotsford                   | 91          | 90        | 77        | 34        | 88                 | 56                |
| 035                           | Langley                      | 84          | 83        | 75        | 31        | 79                 | 63                |
| 036                           | Surrey                       | 87          | 86        | 74        | 35        | 80                 | 63                |
| 037                           | Delta                        | 86          | 88        | 75        | 25        | 77                 | 65                |
| 038                           | Richmond                     | 88          | 88        | 75        | 36        | 84                 | 63                |
| 039                           | Vancouver                    | 83          | 84        | 75        | 36        | 78                 | 59                |
| 040                           | New Westminster              | 85          | 87        | 74        | 28        | 78                 | 65                |
| 041                           | Burnaby                      | 86          | 89        | 77        | 36        | 82                 | 60                |
| 042                           | Maple Ridge-Pitt Meadows     | 88          | 88        | 71        | 36        | 80                 | 62                |
| 043                           | Coquitlam                    | 87          | 89        | 77        | 31        | 81                 | 59                |
| 044                           | North Vancouver              | 85          | 79        | 68        | 23        | 74                 | 53                |
| 045                           | West Vancouver               | 91          | 78        | 75        | 27        | 82                 | 63                |
| 046                           | Sunshine Coast               | 91          | 83        | 76        | 31        | 80                 | 55                |
| 047                           | Powell River                 | 95          | 88        | 77        | 28        | 80                 | 54                |
| 048                           | Howe Sound                   | 86          | 81        | 71        | 22        | 81                 | 57                |
| 049                           | Central Coast                | 73          | 81        | 36        | 14        | 80                 |                   |
| 050                           | Haida Gwaii/Queen Charlotte  | 79          | 85        | 76        | 53        | 86                 | 50                |
| 051                           | Boundary                     | 94          | 90        | 77        | 48        | 87                 | 58                |
| 052                           | Prince Rupert                | 86          | 88        | 77        | 42        | 84                 | 53                |
| 053                           | Okanagan Similkameen         | 91          | 88        | 79        | 35        | 88                 | 59                |
| 054                           | Bulkley Valley               | 79          | 89        | 79        | 42        | 89                 | 57                |
| 057                           | Prince George                | 88          | 86        | 72        | 30        | 79                 | 55                |
| 058                           | Nicola-Similkameen           | 89          | 76        | 84        | 38        | 86                 | 57                |
| 059                           | Peace River South            | 91          | 88        | 56        | 24        | 80                 | 59                |
| 060                           | Peace River North            | 86          | 85        | 78        | 29        | 83                 | 72                |
| 061                           | Greater Victoria             | 84          | 80        | 74        | 35        | 77                 | 64                |
| 062                           | Sooke                        | 88          | 89        | 64        | 31        | 83                 | 46                |
| 063                           | Saanich                      | 89          | 89        | 72        | 49        | 87                 | 64                |
| 064                           | Gulf Islands                 | 90          | 82        | 77        | 42        | 88                 | 60                |
| 067                           | Okanagan Skaha               | 87          | 83        | 76        | 32        | 82                 | 61                |
| 068                           | Nanaimo-Ladysmith            | 87          | 90        | 75        | 30        | 83                 | 55                |
| 069                           | Qualicum                     | 90          | 88        | 75        | 27        | 77                 | 29                |
| 070                           | Alberni                      | 88          | 85        | 67        | 32        | 84                 | 31                |
| 071                           | Comox Valley                 | 91          | 89        | 72        | 38        | 88                 | 69                |
| 072                           | Campbell River               | 87          | 81        | 72        | 30        | 84                 | 48                |
| 073                           | Kamloops/Thompson            | 85          | 88        | 72        | 44        | 83                 | 51                |
| 074                           | Gold Trail                   | 86          | 91        | 73        | 48        | 83                 | 66                |
| 075                           | Mission                      | 86          | 86        | 82        | 42        | 80                 | 71                |
| 078                           | Fraser-Cascade               | 82          | 89        | 81        | 39        | 85                 | 60                |
| 079                           | Cowichan Valley              | 85          | 92        | 76        | 33        | 83                 | 65                |
| 081                           | Fort Nelson                  | 93          |           | 73        | 30        | 94                 | 60                |
| 082                           | Coast Mountains              | 88          | 87        | 62        | 32        | 81                 | 56                |
| 083                           | North Okanagan-Shuswap       | 91          | 87        | 77        | 44        | 85                 | 75                |
| 084                           | Vancouver Island West        |             |           | 80        | 70        | 64                 | 68                |
| 085                           | Vancouver Island North       | 89          | 77        | 72        | 48        | 81                 | 47                |
| 087                           | Stikine                      | 100         | 100       | 100       | MsK       | 80                 | MsK               |
| 091                           | Nechako Lakes                | 85          | 85        | 80        | 37        | 80                 | 55                |
| 092                           | Nisga'a                      | 94          | 83        |           |           | 80                 |                   |
| 093                           | Conseil scolaire francophone | 91          | 91        | 77        | 14        | 68                 | 78                |
| <b>Province (Public Only)</b> |                              | <b>87</b>   | <b>86</b> | <b>74</b> | <b>34</b> | <b>81</b>          | <b>60</b>         |

**Satisfaction - Participation, 2002/03 - 2004/05  
(Public Only)**



| Respondents               | % Participating in Survey |         |         |
|---------------------------|---------------------------|---------|---------|
|                           | 2002/03                   | 2003/04 | 2004/05 |
| <b>Grade 3/4</b>          | 90                        | 90      | 84      |
| <b>Grade 7</b>            | 88                        | 89      | 83      |
| <b>Grade 10</b>           | 71                        | 73      | 70      |
| <b>Grade 12</b>           | 60                        | 61      | 57      |
| <b>Elementary Parents</b> | 57                        | 55      | 49      |
| <b>Secondary Parents</b>  | 16                        | 13      | 11      |
| <b>Staff</b>              | 63                        | 23      | 18      |

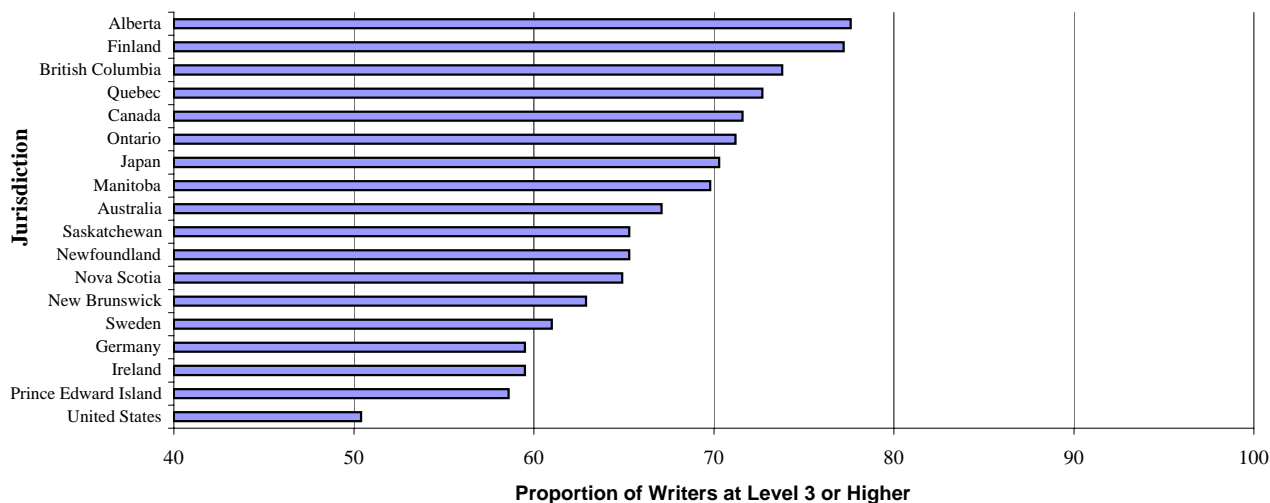
**Notes:**

(1) Includes standard public schools only.

**Satisfaction - Participation by School District**

| School District               |                              | 2003/04 (%) |           |           |           |                    |                   |           |
|-------------------------------|------------------------------|-------------|-----------|-----------|-----------|--------------------|-------------------|-----------|
|                               |                              | Grade 3/4   | Grade 7   | Grade 10  | Grade 12  | Elementary Parents | Secondary Parents | Staff     |
| 005                           | Southeast Kootenay           | 89          | 88        | 82        | 47        | 43                 | 9                 | 24        |
| 006                           | Rocky Mountain               | 94          | 66        | 79        | 78        | 60                 | 4                 | 19        |
| 008                           | Kootenay Lake                | 86          | 88        | 75        | 60        | 42                 | 12                | 20        |
| 010                           | Arrow Lakes                  | 92          | 89        | 77        | 72        | 42                 | 30                | 9         |
| 019                           | Revelstoke                   | 95          | 97        | 83        | 73        | 50                 | 12                | 0         |
| 020                           | Kootenay-Columbia            | 97          | 92        | 82        | 76        | 52                 | 11                | 8         |
| 022                           | Vernon                       | 80          | 86        | 73        | 54        | 58                 | 5                 | 28        |
| 023                           | Central Okanagan             | 90          | 82        | 73        | 51        | 55                 | 10                | 24        |
| 027                           | Cariboo-Chilcotin            | 76          | 80        | 62        | 45        | 46                 | 14                | 24        |
| 028                           | Quesnel                      | 91          | 88        | 71        | 53        | 34                 | 1                 | 23        |
| 033                           | Chilliwack                   | 90          | 85        | 65        | 84        | 37                 | 14                | 9         |
| 034                           | Abbotsford                   | 81          | 85        | 65        | 43        | 59                 | 10                | 16        |
| 035                           | Langley                      | 87          | 92        | 74        | 58        | 38                 | 9                 | 20        |
| 036                           | Surrey                       | 75          | 77        | 67        | 52        | 48                 | 10                | 8         |
| 037                           | Delta                        | 83          | 87        | 73        | 60        | 50                 | 16                | 20        |
| 038                           | Richmond                     | 85          | 86        | 80        | 70        | 61                 | 12                | 15        |
| 039                           | Vancouver                    | 86          | 83        | 69        | 62        | 48                 | 9                 | 13        |
| 040                           | New Westminster              | 88          | 65        | 77        | 69        | 51                 | 6                 | 6         |
| 041                           | Burnaby                      | 77          | 79        | 68        | 55        | 55                 | 18                | 15        |
| 042                           | Maple Ridge-Pitt Meadows     | 80          | 72        | 80        | 57        | 41                 | 10                | 19        |
| 043                           | Coquitlam                    | 92          | 88        | 67        | 55        | 50                 | 6                 | 5         |
| 044                           | North Vancouver              | 86          | 86        | 52        | 50        | 44                 | 14                | 28        |
| 045                           | West Vancouver               | 84          | 95        | 73        | 77        | 47                 | 13                | 23        |
| 046                           | Sunshine Coast               | 81          | 91        | 58        | 43        | 46                 | 10                | 11        |
| 047                           | Powell River                 | 88          | 91        | 72        | 55        | 47                 | 6                 | 0         |
| 048                           | Howe Sound                   | 82          | 88        | 76        | 56        | 48                 | 23                | 14        |
| 049                           | Central Coast                | 100         | 96        | 65        | 33        | 25                 | 0                 | 14        |
| 050                           | Haida Gwaii/Queen Charlotte  | 85          | 80        | 62        | 49        | 31                 | 11                | 21        |
| 051                           | Boundary                     | 93          | 92        | 76        | 42        | 65                 | 25                | 29        |
| 052                           | Prince Rupert                | 82          | 86        | 76        | 74        | 36                 | 14                | 21        |
| 053                           | Okanagan Similkameen         | 82          | 87        | 72        | 60        | 59                 | 14                | 42        |
| 054                           | Bulkley Valley               | 91          | 97        | 80        | 72        | 44                 | 14                | 43        |
| 057                           | Prince George                | 93          | 91        | 86        | 64        | 59                 | 17                | 27        |
| 058                           | Nicola-Similkameen           | 92          | 75        | 80        | 74        | 43                 | 10                | 7         |
| 059                           | Peace River South            | 82          | 81        | 68        | 45        | 25                 | 4                 | 36        |
| 060                           | Peace River North            | 93          | 91        | 87        | 53        | 57                 | 22                | 46        |
| 061                           | Greater Victoria             | 84          | 79        | 64        | 51        | 45                 | 15                | 33        |
| 062                           | Sooke                        | 89          | 78        | 76        | 60        | 54                 | 7                 | 22        |
| 063                           | Saanich                      | 93          | 82        | 67        | 33        | 49                 | 5                 | 26        |
| 064                           | Gulf Islands                 | 98          | 91        | 67        | 64        | 20                 | 5                 | 27        |
| 067                           | Okanagan Skaha               | 95          | 86        | 58        | 78        | 46                 | 19                | 25        |
| 068                           | Nanaimo-Ladysmith            | 85          | 80        | 75        | 55        | 48                 | 7                 | 10        |
| 069                           | Qualicum                     | 98          | 93        | 32        | 36        | 50                 | 4                 | 15        |
| 070                           | Alberni                      | 91          | 84        | 80        | 50        | 59                 | 7                 | 26        |
| 071                           | Comox Valley                 | 96          | 94        | 74        | 58        | 55                 | 10                | 40        |
| 072                           | Campbell River               | 84          | 90        | 56        | 17        | 34                 | 6                 | 6         |
| 073                           | Kamloops/Thompson            | 90          | 89        | 67        | 63        | 53                 | 11                | 27        |
| 074                           | Gold Trail                   | 85          | 81        | 47        | 39        | 76                 | 15                | 33        |
| 075                           | Mission                      | 90          | 82        | 88        | 84        | 55                 | 17                | 34        |
| 078                           | Fraser-Cascade               | 97          | 94        | 83        | 84        | 61                 | 19                | 62        |
| 079                           | Cowichan Valley              | 84          | 80        | 87        | 82        | 48                 | 6                 | 14        |
| 081                           | Fort Nelson                  | 92          | 0         | 65        | 46        | 42                 | 11                | 6         |
| 082                           | Coast Mountains              | 62          | 68        | 66        | 60        | 49                 | 11                | 23        |
| 083                           | North Okanagan-Shuswap       | 93          | 89        | 81        | 19        | 57                 | 14                | 11        |
| 084                           | Vancouver Island West        | 0           | 0         | 53        | 52        | 16                 | 25                | 0         |
| 085                           | Vancouver Island North       | 66          | 74        | 69        | 57        | 42                 | 11                | 31        |
| 087                           | Stikine                      | 17          | 24        | 19        | 4         | 10                 | 4                 | 0         |
| 091                           | Nechako Lakes                | 83          | 69        | 71        | 51        | 47                 | 16                | 33        |
| 092                           | Nisga'a                      | 53          | 38        | 0         | 0         | 13                 | 0                 | 41        |
| 093                           | Conseil scolaire francophone | 31          | 15        | 19        | 7         | 50                 | 11                | 22        |
| <b>Province (Public Only)</b> |                              | <b>84</b>   | <b>83</b> | <b>70</b> | <b>57</b> | <b>49</b>          | <b>11</b>         | <b>18</b> |

## International Comparison - PISA Mathematics, 2003

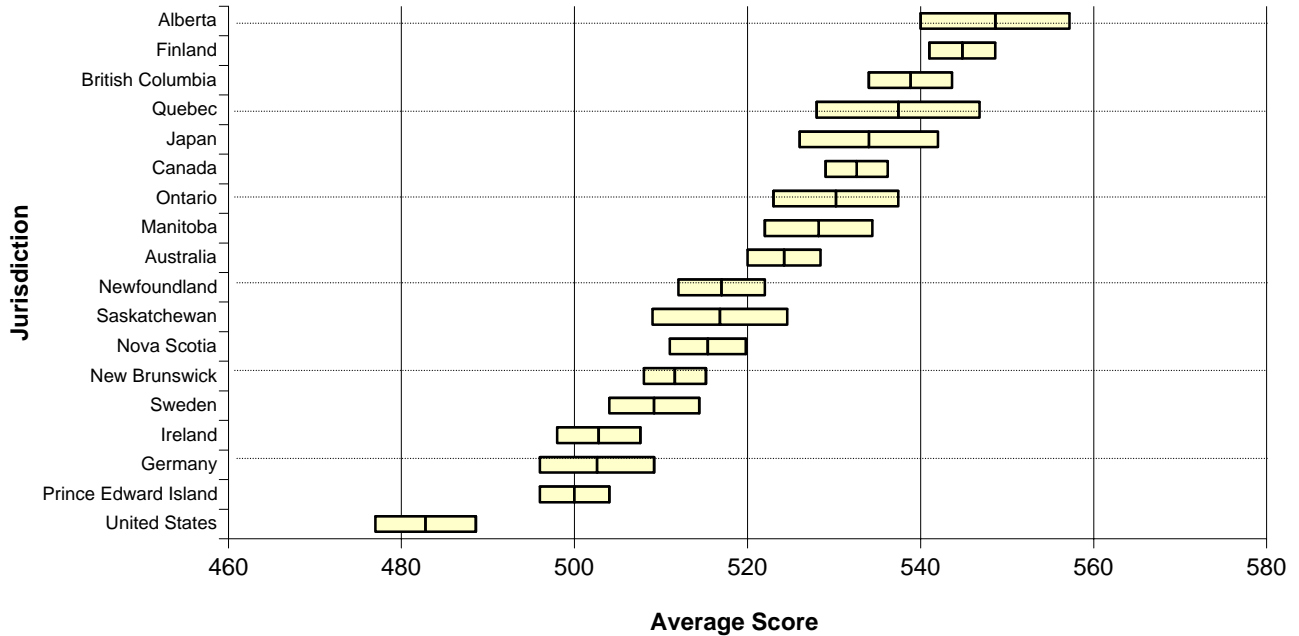


| Jurisdiction     | Proportion of Writers  |              |              |              |              | Jurisdiction         | Proportion of Writers  |              |              |              |              |
|------------------|------------------------|--------------|--------------|--------------|--------------|----------------------|------------------------|--------------|--------------|--------------|--------------|
|                  | % at Level 3 or Higher | % at Level 3 | % at Level 4 | % at Level 5 | % at Level 6 |                      | % at Level 3 or Higher | % at Level 3 | % at Level 4 | % at Level 5 | % at Level 6 |
| Alberta          | 77.6                   | 24.6         | 26.0         | 18.5         | 8.5          | Saskatchewan         | 65.3                   | 26.7         | 23.7         | 11.7         | 3.2          |
| Finland          | 77.2                   | 27.7         | 26.1         | 16.7         | 6.7          | Newfoundland         | 65.3                   | 27.5         | 23.6         | 11.2         | 3.0          |
| British Columbia | 73.8                   | 25.8         | 26.3         | 15.8         | 5.9          | Nova Scotia          | 64.9                   | 28.3         | 22.3         | 11.3         | 3.0          |
| Quebec           | 72.7                   | 23.5         | 25.6         | 16.6         | 7.0          | New Brunswick        | 62.9                   | 27.4         | 22.0         | 10.1         | 3.4          |
| Canada           | 71.6                   | 26.2         | 25.1         | 14.8         | 5.5          | Sweden               | 61.0                   | 25.5         | 19.8         | 11.6         | 4.1          |
| Ontario          | 71.2                   | 27.7         | 25.1         | 13.8         | 4.6          | Germany              | 59.5                   | 22.6         | 20.6         | 12.2         | 4.1          |
| Japan            | 70.3                   | 22.4         | 23.6         | 16.1         | 8.2          | Ireland              | 59.5                   | 28.0         | 20.2         | 9.1          | 2.2          |
| Manitoba         | 69.8                   | 26.3         | 24.5         | 14.2         | 4.8          | Prince Edward Island | 58.6                   | 28.0         | 20.5         | 7.5          | 2.6          |
| Australia        | 67.1                   | 24.0         | 23.3         | 14.0         | 5.8          | United States        | 50.4                   | 23.8         | 16.6         | 8.0          | 2.0          |

### Notes:

- (1) PISA is administered every three years.
- (2) Students proficient at Level 3 can execute clearly described procedures, including those that require sequential decisions. They can select and apply simple problem-solving strategies. Students at this level can interpret and use representations based on different information sources and reason directly from them. They can develop short communications reporting their interpretations, results, and reasoning.
- (3) Students proficient at Level 4 can work effectively with explicit models for complex concrete situations that may involve constraints or call for making assumptions. They can select and integrate different representations, including symbolic ones, linking them directly to aspects of real-world situations. Students at this level can utilise well-developed skills and reason flexibly, with some insight, in these contexts. They can construct and communicate explanations and arguments based on their interpretations, arguments, and actions.
- (4) Students proficient at Level 5 can develop and work with models for complex situations, identifying constraints and specifying assumptions. They can select, compare, and evaluate appropriate problem solving strategies for dealing with complex problems related to these models. Students at this level can work strategically using broad, well-developed thinking and reasoning skills, appropriate linked representations, symbolic and formal characterisations, and insight pertaining to these situations. They can reflect on their actions and formulate and communicate their interpretations and reasoning.
- (5) Students proficient at Level 6 can conceptualise, generalise, and utilise information based on their investigations, and modelling of complex problem situations. They can link different information sources and representations and flexibly translate among them. Students at this level are capable of advanced mathematical thinking and reasoning. These students can apply this insight and understanding along with a mastery of symbolic and formal mathematical operations and relationships to develop new approaches and strategies for attacking novel situations. Students at this level can formulate and precisely communicate their actions and reflections regarding their findings, interpretations, arguments, and the appropriateness of these to the original situations.

## International Comparison - PISA Mathematics, 2003



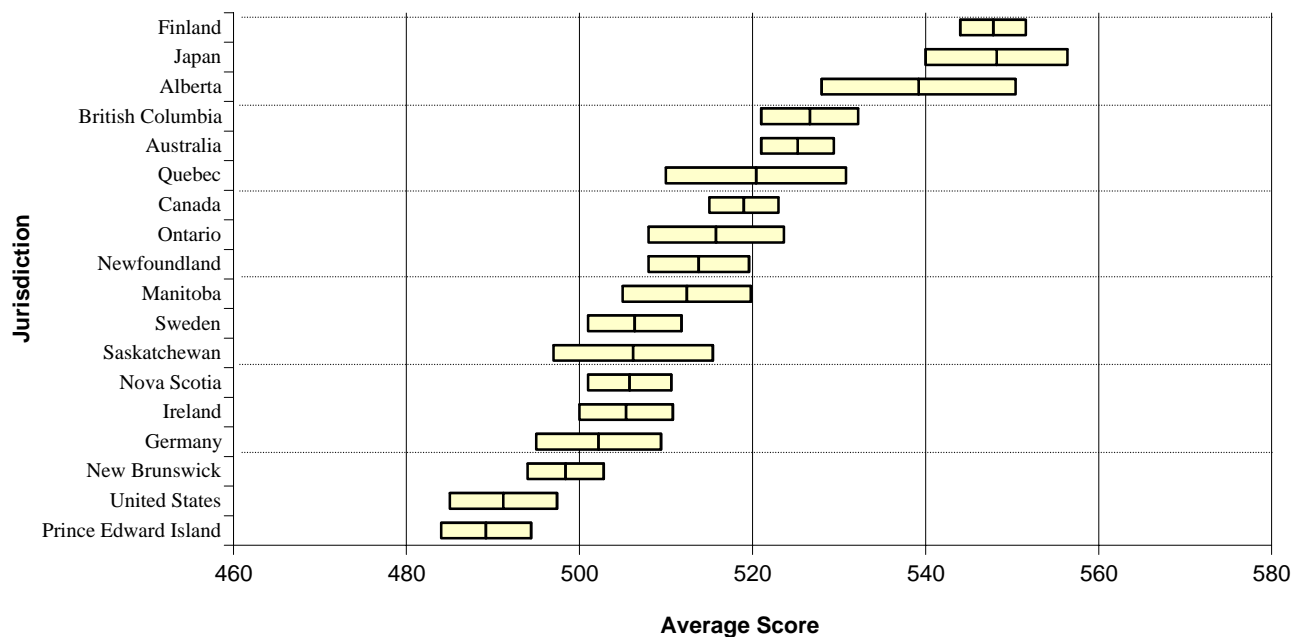
| Jurisdiction            | Average | Jurisdiction                | Average |
|-------------------------|---------|-----------------------------|---------|
| <b>Alberta</b>          | 549     | <b>Newfoundland</b>         | 517     |
| <b>Finland</b>          | 545     | <b>Saskatchewan</b>         | 517     |
| <b>British Columbia</b> | 539     | <b>Nova Scotia</b>          | 515     |
| <b>Quebec</b>           | 537     | <b>New Brunswick</b>        | 512     |
| <b>Japan</b>            | 534     | <b>Sweden</b>               | 509     |
| <b>Canada</b>           | 533     | <b>Ireland</b>              | 503     |
| <b>Ontario</b>          | 530     | <b>Germany</b>              | 503     |
| <b>Manitoba</b>         | 528     | <b>Prince Edward Island</b> | 500     |
| <b>Australia</b>        | 524     | <b>United States</b>        | 483     |

**Notes:**

- (1) PISA is administered every three years.
- (2) The boxes represent that if the test were administered again, the average scores within a jurisdiction would fall within this range 95% of the time; therefore, British Columbia is not necessarily different from Quebec but British Columbia is different from Newfoundland.
- (3) Vertical lines indicate the average score for the jurisdiction.
- (4) Average score for each jurisdiction is the *combined mathematics score*.

For more information, please refer to: <http://www.pisa.gc.ca> or <http://www.pisa.oecd.org>

## International Comparison - PISA Science, 2003



| Jurisdiction            | Average | Jurisdiction                | Average |
|-------------------------|---------|-----------------------------|---------|
| <b>Finland</b>          | 548     | <b>Manitoba</b>             | 512     |
| <b>Japan</b>            | 548     | <b>Sweden</b>               | 506     |
| <b>Alberta</b>          | 539     | <b>Saskatchewan</b>         | 506     |
| <b>British Columbia</b> | 527     | <b>Nova Scotia</b>          | 506     |
| <b>Australia</b>        | 525     | <b>Ireland</b>              | 506     |
| <b>Quebec</b>           | 520     | <b>Germany</b>              | 502     |
| <b>Canada</b>           | 519     | <b>New Brunswick</b>        | 498     |
| <b>Ontario</b>          | 516     | <b>United States</b>        | 491     |
| <b>Newfoundland</b>     | 514     | <b>Prince Edward Island</b> | 489     |

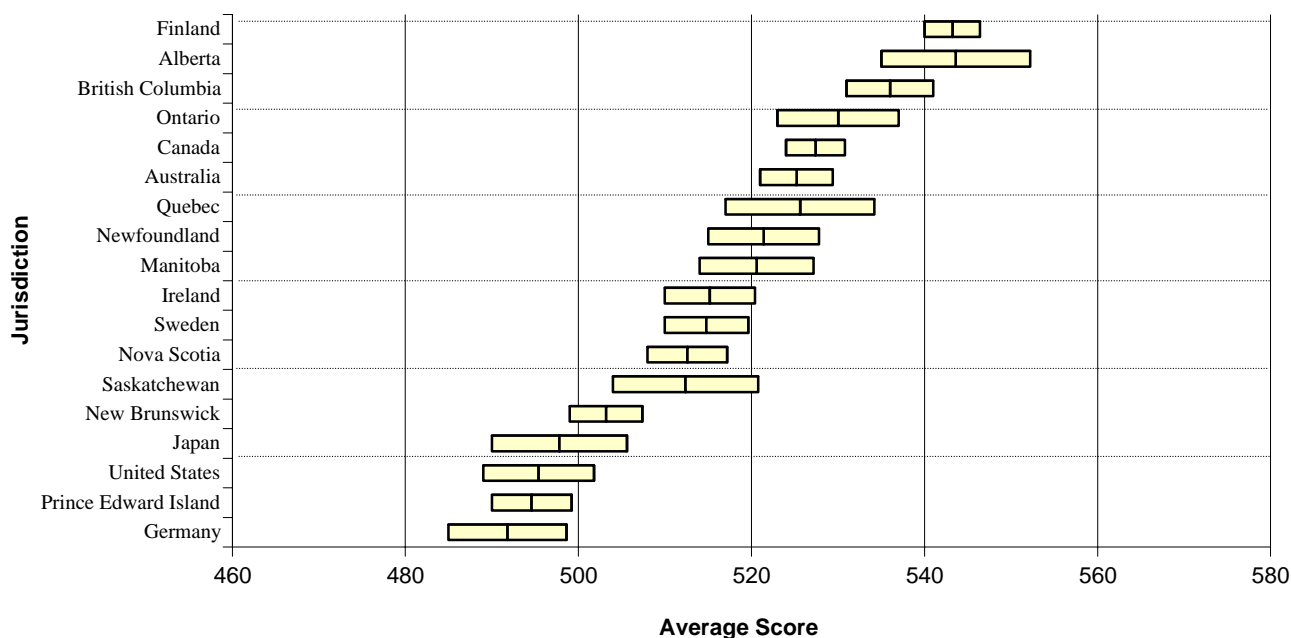
**Notes:**

- (1) PISA is administered every three years.
- (2) The boxes represent that if the test were administered again, the average scores within a jurisdiction would fall within this range 95% of the time; therefore, British Columbia is not necessarily different from Australia but British Columbia is different from Saskatchewan.
- (3) Vertical lines indicate the average score for the jurisdiction.

For more information, please refer to: <http://www.pisa.gc.ca> or <http://www.pisa.oecd.org>



## International Comparison - PISA Reading, 2003



| Jurisdiction            | Average | Jurisdiction                | Average |
|-------------------------|---------|-----------------------------|---------|
| <b>Finland</b>          | 544     | <b>Ireland</b>              | 516     |
| <b>Alberta</b>          | 544     | <b>Sweden</b>               | 515     |
| <b>British Columbia</b> | 536     | <b>Nova Scotia</b>          | 513     |
| <b>Ontario</b>          | 530     | <b>Saskatchewan</b>         | 512     |
| <b>Canada</b>           | 528     | <b>New Brunswick</b>        | 503     |
| <b>Australia</b>        | 526     | <b>Japan</b>                | 498     |
| <b>Quebec</b>           | 526     | <b>United States</b>        | 495     |
| <b>Newfoundland</b>     | 521     | <b>Prince Edward Island</b> | 495     |
| <b>Manitoba</b>         | 521     | <b>Germany</b>              | 492     |

### Notes:

- (1) PISA is administered every three years.
- (2) The boxes represent that if the test were administered again, the average scores within a jurisdiction would fall within this range 95% of the time; therefore, British Columbia is not necessarily different from Ontario but British Columbia is different from Nova Scotia.
- (3) Vertical lines indicate the average score for the jurisdiction.

For more information, please refer to: <http://www.pisa.gc.ca> or <http://www.pisa.oecd.org>

## GLOSSARY

| GLOSSARY ITEM   | DEFINITION   |
|---|--|
| <b>Aboriginal Education Funding</b>                   | Provided on a per full-time equivalent (FTE) basis to school boards for each self-identified Aboriginal school-age student who is receiving an Aboriginal program. This special funding is targeted and cannot be redirected to other programs.  |
| <b>Aboriginal Programs</b>                            | Designed to further Aboriginal Studies. Includes Aboriginal Language and Culture, Aboriginal Support Services, and other approved Aboriginal Programs.   |
| <b>Aboriginal Student</b>                             | A student who has self-identified as being of Aboriginal ancestry (First Nations: status and non-status, Metis or Inuit).  |
| <b>Administrator</b>                                  | A person who has a valid BC teaching certificate and is employed by a school board or authority to provide administrative duty in schools. Includes Director of Instruction, Supervisor of Instruction, Teacher Consultant, Coordinator, Helping Teacher, Other Instructional Supports, Testing and Assessment – Professional Staff, Principal and Vice-Principal. |
| <b>Adult Student</b>                                  | A student 20 years of age or older as of June 30 at the end of the school year.  |
| <b>Aegrotat</b>                                       | A pass standing based on proof that the student was unable to write the examination owing to illness or special circumstances. The student's school mark is then considered to be the final mark for the course.   |
| <b>Alternate Programs</b>                             | Special programs provided to students who may be unable to adjust to the requirements of regular schools (for example timetables, schedules, or traditional classroom environment).  |
| <b>Annual Capital Grant (ACG)</b>                     | Renamed in 2004/05. See Annual Facility Grant (AFG).   |
| <b>Annual Facility Grant (AFG)</b>                    | Available to all districts and is intended for annual capital projects required to maintain capital assets through their anticipated economic life and prevent any premature deterioration of these assets. Formerly known as Annual Capital Grant (ACG).  |
| <b>Apprenticeships</b>                                | Students in Grades 10, 11, 12 and secondary ungraded who are reported in a Career Preparation – Apprenticeship Program.  |
| <b>Average Class Size</b>                             | Total number of students divided by the number of classes.   |
| <b>Average Educator Age</b>                           | Total age of all educators divided by the total number of educators based on September 30 of the reported year.  |
| <b>Average Educator Salary</b>                        | Gross Educator Salary includes all allowances but excludes benefits. Calculated by dividing total gross salary of all educators by the total number of educators based on September 30 of the reported year.   |
| <b>Average Elementary Class Size</b>                  | Total number of students divided by the total number of divisions (classes). Includes students from Kindergarten to Grade 7 inclusive and Elementary Ungraded.   |
| <b>British Columbia Adult Graduation Diploma</b>      | Granted by the Ministry of Education upon successful completion of the provincial adult graduation requirements. Refer to <a href="http://www.bced.gov.bc.ca/adult_graduation">www.bced.gov.bc.ca/adult_graduation</a> for more information.   |
| <b>British Columbia Certificate of Graduation</b>     | Granted by the Ministry of Education to students who meet the British Columbia secondary school graduation requirements. Also referred to as a "Dogwood Certificate".  |
| <b>British Columbia School Completion Certificate</b> | Granted by school boards to recognize the accomplishments of students who have succeeded in meeting the goals of their educational program other than graduation.  |
| <b>Career Programs</b>                                | Educational programs focusing on a career or career-related area of study, which combine related courses with a work experience component.   |

| <b>GLOSSARY ITEM</b>                             | <b>DEFINITION</b>  |
|--|--|
| <b>Challenge</b>                                 | A process that allows secondary schools to award credit to students who can demonstrate prior learning.  |
| <b>Class Size</b>                                | The number of students taking the same course at the same time with the same instructor.   |
| <b>Completion Rate</b>                           | See <b>Six-Year Completion Rate</b> .  |
| <b>Compliance Audit</b>                          | Conducted by the Ministry of Education to ensure school and student data reported by school districts are correct.   |
| <b>Continuing Education Program</b>              | An education program offered by school districts, primarily for adults, leading to either secondary school completion or the upgrading of a current graduation certificate.  |
| <b>Core French</b>                               | A language course offered at various grade levels to students.   |
| <b>Course Mark</b>                               | Best mark of a student in a school year assigned by the teacher in the classroom as a result of the student's work in class.   |
| <b>Deferral</b>                                  | A process whereby a principal grants a student permission to write a provincial exam at a future examination session.  |
| <b>Disqualification (Provincial Examination)</b> | A score of 0 is given for an examination as a result of student cheating.  |
| <b>Distance Education</b>                        | See <b>Distributed Learning Programs</b>   |
| <b>Distance Education Schools</b>                | See <b>Distributed Learning Programs</b>   |
| <b>Distributed Learning Programs</b>             | Offer an option for students to enroll throughout the year and take their education primarily at a distance from the school and teacher. As an alternative to classroom-based instruction for Kindergarten to Grade 12 students, it can be delivered using paper-based print material, electronic delivery, face-to-face communication or combinations of these. |
| <b>District</b>                                  | See <b>School District</b>   |
| <b>District Scholarship</b>                      | Awarded by the District to qualifying Grade 12 students who are Canadian citizens or permanent residents.  |
| <b>Dogwood Diploma/ Certificate</b>              | See <b>BC Certificate of Graduation</b>  |
| <b>Educator</b>                                  | A teacher, vice-principal, principal, or director of instruction having British Columbia teacher certification.  |
| <b>Electronic Programs</b>                       | See <b>Distributed Learning Programs</b>   |
| <b>Elementary Ungraded (EU)</b>                  | Students who are taking courses at the Kindergarten to Grade 7 level and the school personnel do not consider the student to be in a specific Grade.   |
| <b>Eligible Grade 12 Graduation Rate</b>         | A measure of Grade 12 students who, if they pass all courses in which they have enrolled as of September, will have met all requirements to graduate, and graduate.  |
| <b>Enhancement Agreement</b>                     | A working agreement between a school board, local Aboriginal communities, and the Ministry of Education. Enhancement Agreements are designed to enhance the educational achievement of Aboriginal students.  |
| <b>Enrolment</b>                                 | A record of a student reported to the Ministry as receiving an educational program. A student may be recorded and counted as an enrolment in more than one school. Registered homeschooled children are not included.  |

| GLOSSARY ITEM  | DEFINITION   |
|--|--|
| <b>English as a Second Language Program (ESL)</b>            | A program provided to students whose primary languages are other than English, and who may require additional services.  |
| <b>Exam Mark</b>   | Best mark of a student in a school year on one or more writes of a particular provincial examination subject.  |
| <b>Final Mark</b>  | Final marks are based on the blend of a student's best course mark and best exam mark. These best marks may have been earned in different school years. Final marks may be greater than either the best exam marks or best course marks observed in the reported year.   |
| <b>First-Time Grade 12 Graduation Rate</b>                   | A measure of students recorded as being in Grade 12 for the first time in September who then graduate in that same school year.  |
| <b>Forecast Enrolment</b>                                    | Reports the historical and projected count for public school students. Projections (2005 onward) are based on current year student count projected forward using Provincial Population Projections prepared by BC STATS. Includes school-age public school students and home-schoolers. Excludes students in independent schools, continuing education, and distributed learning facilities.   |
| <b>French Immersion Program</b>                              | A separate second language program where instructions to students (in some areas) is offered in the French language.   |
| <b>Full-Day Kindergarten</b>                                 | May be provided to students with special requirements.   |
| <b>Full-Time Equivalent (FTE) Enrolment</b>                  | A measure indicating the proportion of full time participation (full day, full week) in an educational program, calculated by adding the FTE values of the enrolments. A half-day Kindergarten enrolment is considered a 0.5 FTE; full-day Kindergarten enrolments are recognized as full FTEs. A school-age enrolment in Grades 1-12, enrolled full-time, is considered one FTE. One FTE for an adult enrolment is equal to eight courses. One FTE for a secondary school-age enrolment is equal to four courses. |
| <b>Full-Time Equivalent (FTE) Enrolment / Educator Ratio</b> | Calculated by dividing September 30 full-time equivalent enrolment by full-time equivalent educators. See <b>Educators</b> and <b>Enrolment</b>  |
| <b>Full-Time Equivalent (FTE) Enrolment/Staff Ratio</b>      | Calculated by dividing September 30 full-time equivalent enrolment by the sum of full-time equivalent Staff. Includes all people involved in the delivery of a student's educational program.  |
| <b>Grade Range</b>   | Schools are organized to provide educational opportunities for students in specific grades or grade ranges. These grade ranges are: Elementary (K-7, EU); Elementary-Junior Secondary (K-10, EU, SU); Elementary-Secondary (K-12, EU, SU); Middle School (6-9); Junior Secondary (8-10, SU); Secondary (8-12, SU); and Senior Secondary (11, 12, SU). Note: EU=Elementary Ungraded, SU=Secondary Ungraded  |
| <b>Grade to Grade Transition Rate</b>                        | <p>The percentage of students who enter a grade for the first time from a lower grade and make a transition to a higher grade anywhere in the British Columbia school system in the following school year. Students who transition to homeschooling are not included in the calculation.</p> <p>Transition rates do not compensate for students who leave British Columbia and will underestimate the transition rate where there is significant outmigration.</p>   |
| <b>Graduate</b>  | A student that has met the British Columbia Graduation Requirements.   |

| <b>GLOSSARY ITEM</b>                   | <b>DEFINITION</b>  |
|--|--|
| <b>Graduation</b>                      | A Certificate of Graduation is awarded by the Ministry of Education upon successful completion of the British Columbia Graduation Requirements.  |
| <b>Graduation Rate</b>                 | See <b>First Time Grade 12 Graduation Rate</b> or <b>Eligible Grade 12 Graduation Rate</b>   |
| <b>Group Classification</b>            | <p>Classification of independent schools is based on the school's ability to meet the requirements for Group Classifications in the <i>Independent School Act</i>.</p> <p>Group 1 - funded at 50% of the per-student operating grant of the district in which the school resides.</p> <p>Group 2 - funded at 35% of the per-student operating grant of the district in which the school resides.</p> <p>Group 3 - unfunded. Note: All independent schools are classified as Group 3 for the first year that they apply for Ministry certification.</p> <p>Group 4 - unfunded. Note: Must comply with bonding requirements.</p> |
| <b>Headcount</b>                       | A count of unique individuals.   |
| <b>Homeschool Registration</b>         | Children may be taught at home without the supervision of a certified teacher, but are required to be registered with a public, francophone, distributed learning, or independent school.  |
| <b>Honours Graduate</b>                | A graduating student who achieves a grade point average (GPA) of greater than 3.0 (a letter grade of B).   |
| <b>Independent School</b>              | A school that is maintained and operated in British Columbia by an authority that provides an educational program to 10 or more school-aged students as outlined in the <i>Independent School Act</i> . All independent schools must hold a valid Certificate of Group Classification issued by the Inspector of Independent Schools.  |
| <b>Individual Education Plan (IEP)</b> | A written plan developed for a student which describes the program modifications and/or adaptations for the student and the services that are to be provided. It serves as a tool for collaborative planning among the school, the parents, the student (where appropriate) and, as necessary, school district personnel, other ministries and/or community agencies.  |
| <b>Letter Grades</b>                   | <p>Equivalent to the following ranges of percent scores:</p> <p>"A" - 86% to 100%</p> <p>"B" - 73% to 85%</p> <p>"C+" - 67% to 72%</p> <p>"C" - 60% to 66%</p> <p>"C-" - 50% to 59%</p> <p>"F" - below 50%</p>   |
| <b>Mean</b>                            | A measure of central tendency, refers to the arithmetic average of a set of numbers.   |
| <b>Median</b>                          | Relating to or constituting the middle value in a distribution.  |
| <b>Msk</b>                             | Abbreviation for Mask. When reporting personal information, numbers or percentages must be suppressed if they are elements of a population that is one through four. For more information refer to <a href="http://www.bced.gov.bc.ca/policy/policies/persinfo_foi_small">http://www.bced.gov.bc.ca/policy/policies/persinfo_foi_small</a>   |
| <b>N/A</b>                             | Not Applicable   |
| <b>Non-resident</b>                    | Students who are not ordinarily residents and whose parents/guardians are not residents of British Columbia.   |
| <b>Off-Reserve Aboriginal Student</b>  | Includes only Aboriginal students who attend a school and who live off a reserve.  |

| <b>GLOSSARY ITEM</b>                                     | <b>DEFINITION</b>  |
|--|--|
| <b>On-Reserve Aboriginal Student</b>                     | Includes only Aboriginal students who are Status Indian and living on a reserve and attend a school.   |
| <b>Operating Grant</b>                                   | Funds provided by the Ministry of Education to school boards and authorities for operational purposes.   |
| <b>Participant (Foundation Skills Assessment)</b>        | A student who responded meaningfully to at least one question in the assessment.   |
| <b>Participant (Provincial Examination)</b>              | A student who responded meaningfully to at least one question in the provincial examination, and is enrolled in the same grade level as the grade level of the examination.  |
| <b>Participation Rate (Foundation Skills Assessment)</b> | The number of students who responded to at least one question in the assessment divided by the total number of students in that grade.   |
| <b>Participation Rate (Provincial Examinations)</b>      | The number of students who wrote the examination at least once in the school year and are in the same grade as the indicated exam grade level divided by the total number of students who are in the same grade as the indicated exam grade level.   |
| <b>Participation Rate (Satisfaction Survey Results)</b>  | The number of submitted surveys divided by the number of surveys distributed to each school. The number of surveys distributed is based on the enrolment in the grade(s) of interest.  |
| <b>Pass (Success) Rate</b>                               | Students who receive a passing letter grade of A, B, C+, C, or C- as their exam mark in a particular year divided by students who receive a letter grade of A through F as their exam mark in that year. Includes students from all grades who obtained marks in the course of the indicated grade level.  |
| <b>Performance (Foundation Skills Assessment)</b>        | The student performance levels are:<br><br><i>Exceeding Expectations</i> - exceeded the expectations for student's grade<br><i>Meeting Expectations</i> - met the accepted expectations for student's grade<br><i>Not Yet Meeting Expectations</i> - did not demonstrate sufficient skills to meet the minimum expectations for student's grade. |
| <b>Provincial Resource Program (PRP)</b>                 | Programs designed for students who cannot attend a regular school for health or other reasons. Students are in long term PRPs if they are in the facility for more than three months.  |
| <b>Provincial Scholarships</b>                           | Awarded by the Ministry of Education to qualifying Grade 12 students who are Canadian citizens or permanent residents, and have fulfilled graduation requirements.   |
| <b>Public School</b>                                     | A body of students, teachers, other staff, and facilities organized as a unit for educational purposes under the supervision of an administrative officer and administered by a district school board.   |
| <b>School</b>  | An organization having at least one teacher and administrator, which provides educational programs to students.  |
| <b>School District</b>                                   | A geographic area in British Columbia constituted as a district under the <i>School Act</i> . There are currently 59 school districts and one Francophone Education Authority.   |
| <b>School Year</b>                                       | The twelve month period commencing on July 1 and ending the following June 30.   |
| <b>School-age</b>  | Five to nineteen years of age inclusive.   |
| <b>Secondary Ungraded (SU)</b>                           | Students who are taking courses at the Grade 8-12 level and the school personnel do not consider them to be in a specific Grade level.   |

| GLOSSARY ITEM   | DEFINITION   |
|---|--|
| <b>Six-Year Completion Rate</b>                       | The proportion of students who graduate, with a Certificate of Graduation, within six years from the time they enroll in Grade 8, adjusted for migration in and out of British Columbia.   |
| <b>Special Education Program</b>                      | A supplemental program provided by schools to assist students, identified as having “special requirements”, in achieving a Certificate of Graduation and/or other outcomes as specified in the student’s Individual Education Plan (IEP).  |
| <b>Special Education Performance Reporting Groups</b> | <p>Constructed from Special Education categories for the purpose of identifying students who are most likely to be working towards a Certificate of Graduation and for whom the Ministry’s student achievement measures are most meaningful:</p> <p>Sensory Disabilities (Categories E and F)<br/> Learning Disabilities (Category Q)<br/> Behaviour Disabilities (Categories H and R)<br/> Mild Intellectual Disabilities (Category K)<br/> Gifted (Category P)</p>   |
| <b>Special Education Categories</b>                   | <p>Category A – Physically Dependent<br/> Category B – Deaf / Blind<br/> Category C – Moderate to Severe / Profound Intellectual Disability<br/> Category D – Physical Disability / Chronic Health Impairment<br/> Category E – Visual Impairment<br/> Category F – Deaf or Hard of Hearing<br/> Category G – Autism<br/> Category H – Intensive Behaviour Interventions /Serious Mental Illness<br/> Category K – Mild Intellectual Disability<br/> Category P – Gifted<br/> Category Q – Learning Disability (formerly Category J)<br/> Category R – Moderate Behaviour Support / Mental Illness (formerly Categories M and N)</p> |
| <b>Split Class</b>                                    | A class which contains students from more than one grade level.  |
| <b>Student</b>  | An individual enrolled in a British Columbia school. Students include all school-aged and adult persons who are working toward a British Columbia Certificate of Graduation.   |
| <b>Subject (Provincial Examinations)</b>              | Includes both French and English variants of equivalent curricula, in combination - (eg. Chemistry 12 contains English and French variants of the curriculum - Chemistry 12 and Chemie 12).  |
| <b>Summary of Key Information</b>                     | A collection of the most commonly used statistics about the British Columbia education system published annually in one report.  |
| <b>Supported Capital Projects</b>                     | Projects are supported over a three-year period, with the year of project commencement indicated.  |
| <b>Teacher</b>  | A person who has a valid BC teaching certificate and is employed by a school board to provide an educational program to students or to administer or supervise the provision of an educational program to students. Includes: Regular Teachers, Department Heads, and Teachers who have administration duty (but are not Department Heads). Teachers may be employed in more than one district; therefore, the total number of teachers reported at the provincial level may exceed the actual number of teachers in the province.   |